



Tumbarumba
SHIRE COUNCIL
Experiences the Magic


Tumbarumba Local Environmental Plan 2010

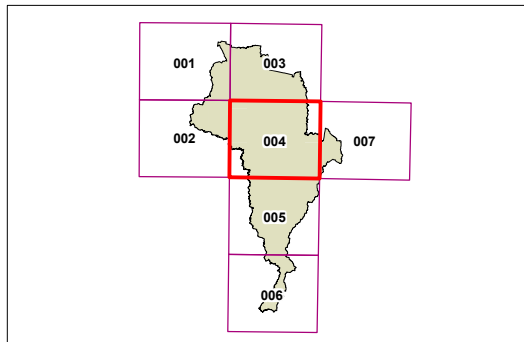
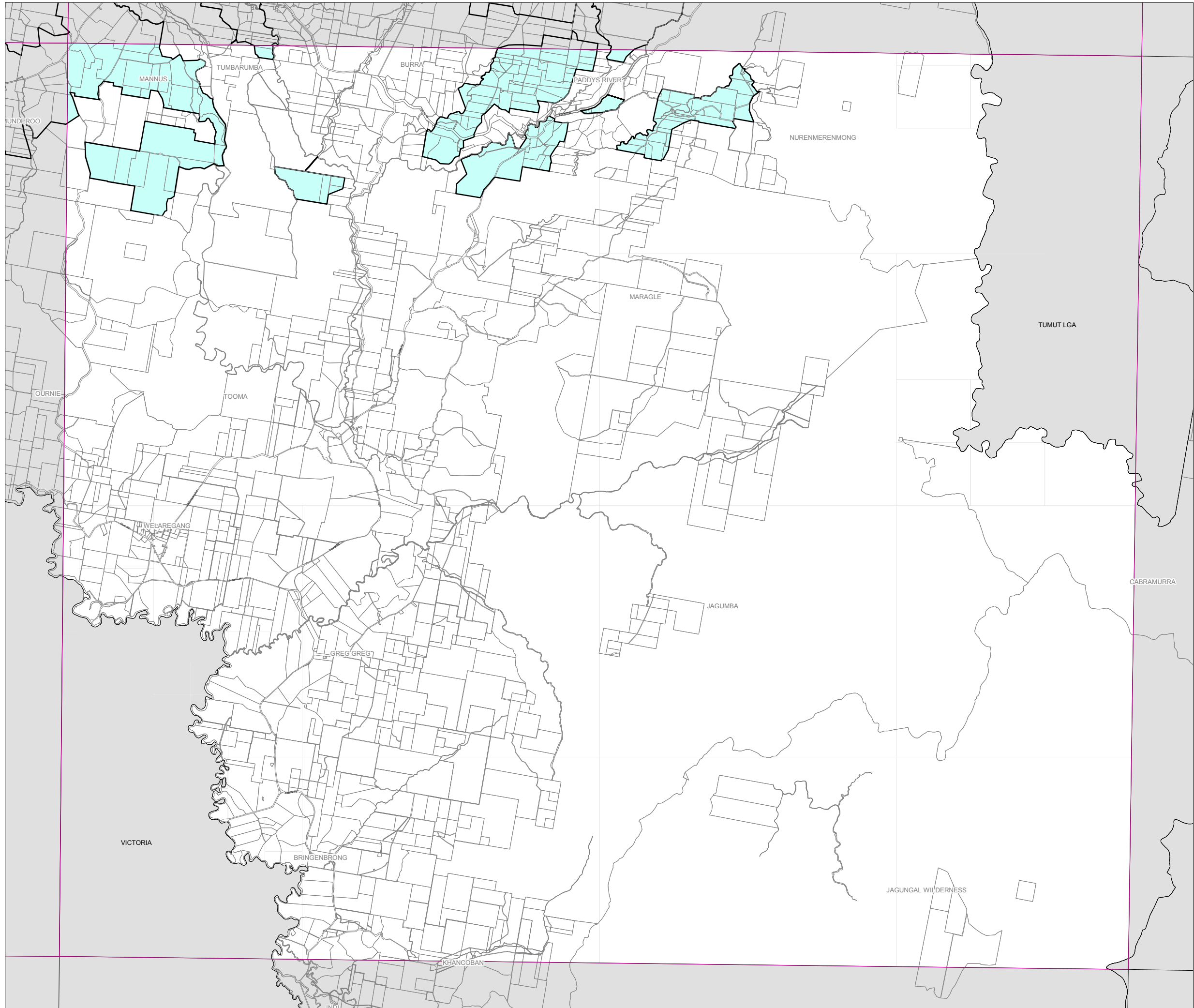
Horticultural Land Map -
Sheet HOR_004

Horticulture

 Horticultural Land

Cadastre

 Cadastre 10/05/2004, © Land & Property Information



0 1,500 3,000 6,000
Metres

Scale: 1:160,000 @ A3

Projection: GDA 1994
Zone 55