



Tumbarumba Local Environmental Plan 2010

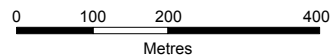
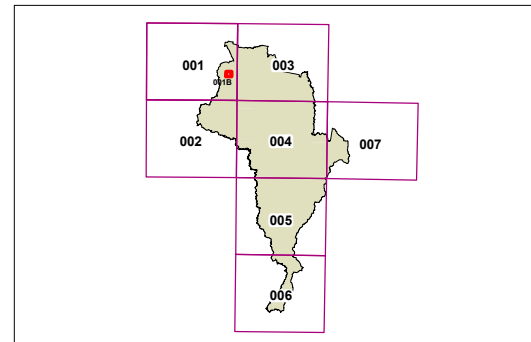
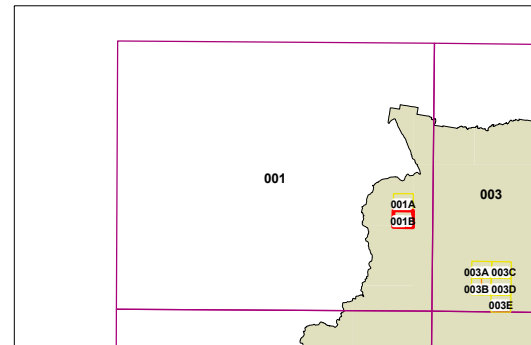
Lot Size Map - Sheet LSZ_001B

Minimum lot size (sq m)

| | |
|----|-------|
| C | 250 |
| G | 450 |
| W | 4,000 |
| Y | 1ha |
| Z1 | 2ha |
| Z2 | 4ha |
| AB | 40ha |
| AD | 160ha |

Cadastral

▭ Cadastral 10/05/2004, © Land & Property Information



Scale: 1:10,000 @ A3

Projection: GDA 1994
Zone 55

Map identification number: 7450_COM_LSZ_001B_010_20100607

