



Tumbarumba Local Environmental Plan 2010

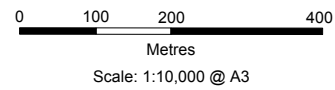
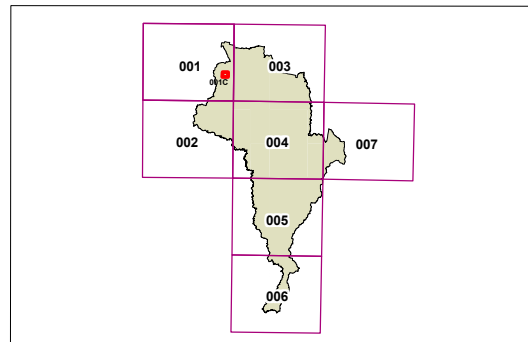
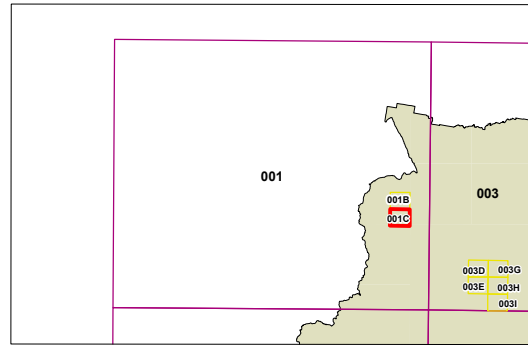
Lot Size Map - Sheet LSZ_001C

Minimum lot Size (sq m)

- C 250
- G 450
- W 4000
- Y 1 ha
- Z1 2 ha
- Z2 4 ha
- AA1 6 ha
- AA2 8 ha
- AB 40 ha
- AD 160 ha

Cadastre

Cadastre 10/05/2004, © Land & Property Information (LPI)



Projection: GDA 1994
Zone 55

Map identification number: 7450_COM_LSZ_001C_010_20121129

