



Tumbarumba Local Environmental Plan 2010

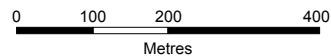
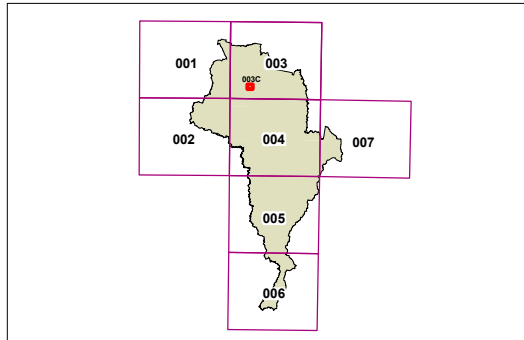
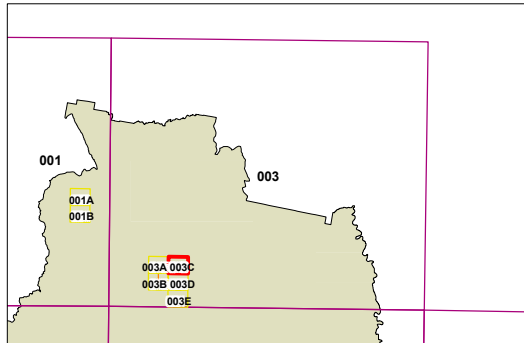
Lot Size Map - Sheet LSZ_003C

Minimum lot size (sq m)

C	250
G	450
W	4,000
Y	1ha
Z1	2ha
Z2	4ha
AB	40ha
AD	160ha

Cadastral

▭ Cadastral 10/05/2004, © Land & Property Information



Scale: 1:10,000 @ A3

Projection: GDA 1994
Zone 55

Map identification number: 7450_COM_LSZ_003C_010_20100607

