



# Tumbarumba Local Environmental Plan 2010

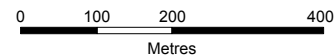
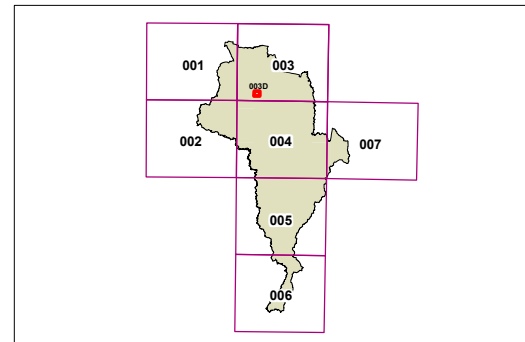
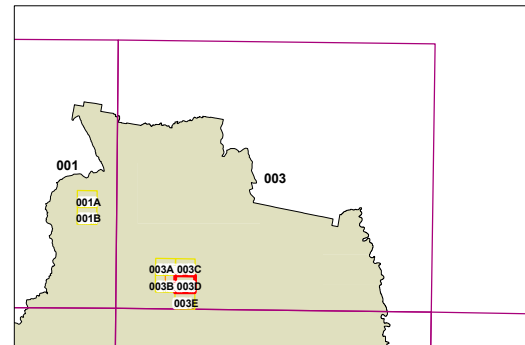
## Lot Size Map - Sheet LSZ\_003D

### Minimum lot size (sq m)

- C 250
- G 450
- W 4,000
- Y 1ha
- Z1 2ha
- Z2 4ha
- AB 40ha
- AD 160ha

### Cadastre

Cadastre 10/05/2004, © Land & Property Information



Scale: 1:10,000 @ A3

Projection: GDA 1994  
Zone 55

Map identification number: 7450\_COM\_LSZ\_003D\_010\_20100607

