



**Tumbarumba  
Local  
Environmental  
Plan 2010**

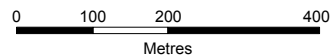
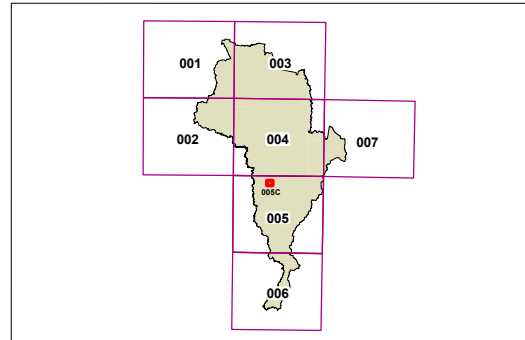
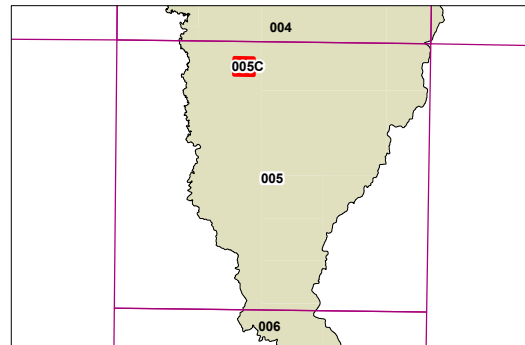
Lot Size Map - Sheet LSZ\_005C

**Minimum lot Size (sq m)**

- C 250
- G 450
- W 4000
- Y 1 ha
- Z1 2 ha
- Z2 4 ha
- AA1 6 ha
- AA2 8 ha
- AB 40 ha
- AD 160 ha

**Cadastral**

Cadastral 10/05/2004, © Land & Property Information (LPI)



Scale: 1:10,000 @ A3

Projection: GDA 1994  
Zone 55

Map identification number: 7450\_COM\_LSZ\_005C\_010\_20121129

