



Tumbarumba Local Environmental Plan 2010

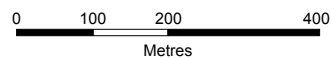
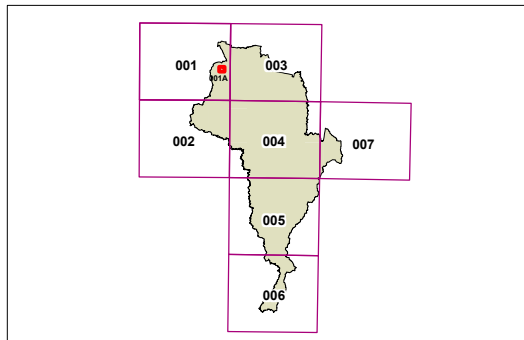
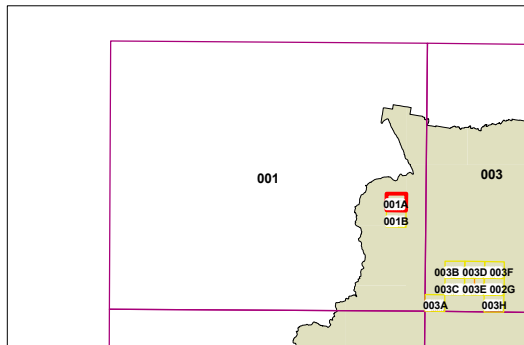
Land Zoning Map - Sheet LZN_001A

Zone

- B2 Local Centre
- E1 National Parks and Nature Reserves
- E3 Environmental Management
- IN1 General Industrial
- IN2 Light Industrial
- R1 General Residential
- R3 Medium Density Residential
- R5 Large Lot Residential
- RE1 Public Recreation
- RE2 Private Recreation
- RU1 Primary Production
- RU3 Forestry
- RU4 Rural Small Holdings
- RU5 Village
- SP2 Infrastructure

Cadastre

Cadastre 10/05/2004, © Land & Property Information



Scale: 1:10,000 @ A3

Projection: GDA 1994
Zone 55

Map identification number: 7450_COM_LZN_001A_010_20100609

