




# Tumut Local Environmental Plan 2012

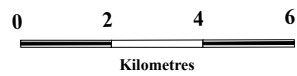
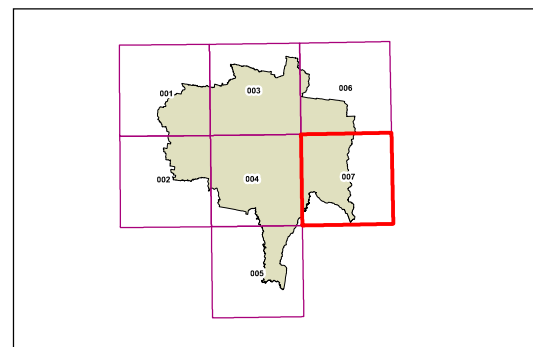
## Terrestrial Biodiversity Map - Sheet BIO\_007

### Biodiversity

 Biodiversity

### Cadastre

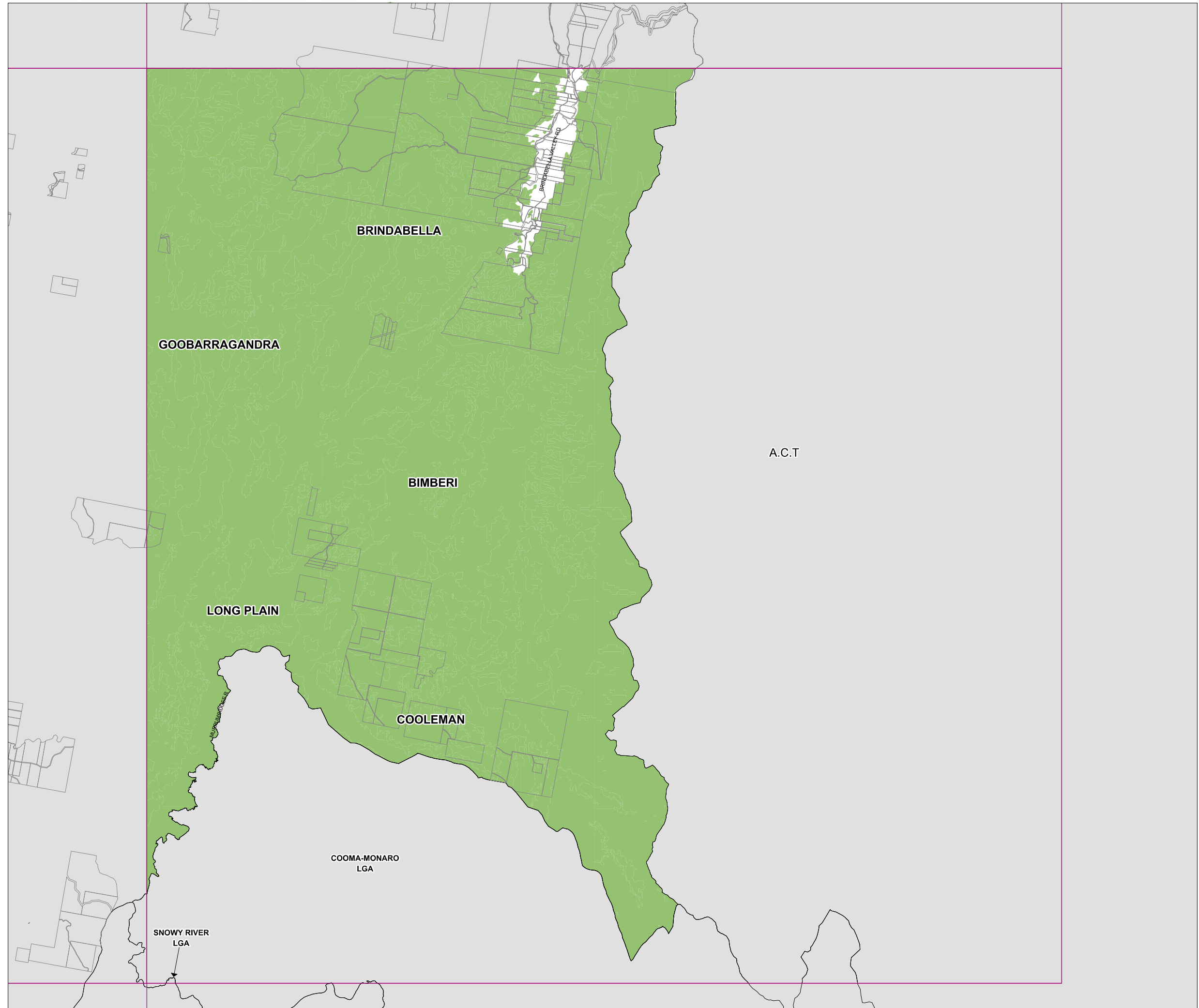
 Cadastre 17/09/2010 © Land and Property Information (LPI)



Projection: GDA 1994  
MGA Zone 55

Scale: 1:160,000 @ A3

Map identification number:  
7500\_COM\_BIO\_007\_160\_20121113



A.C.T.