





# Tumut Local Environmental Plan 2012

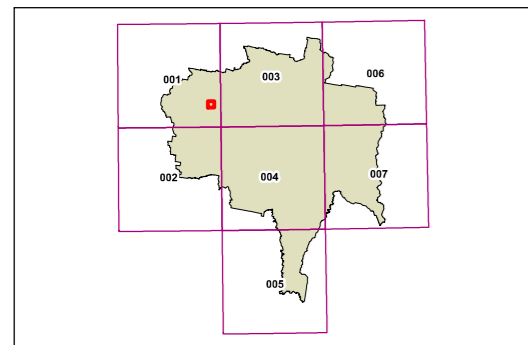
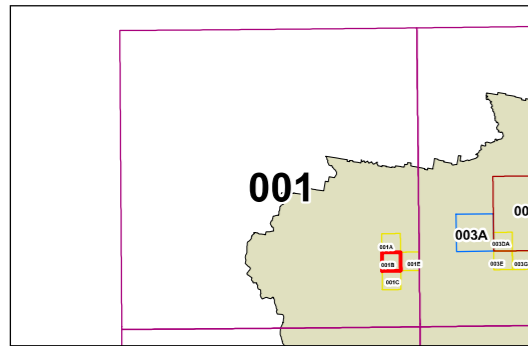
## Flood Planning Map Sheet FLD\_001B

### Flood Planning Land

 Flood Planning Area  
Data source - Adelong Flood Study Report  
Water Resources Commission of NSW  
April 1986

### Cadastre

 Cadastre 17/09/2010 © Land and Property Information (LPI)



0 0.1 0.2  
Kilometres

Projection: GDA 1994  
MGA Zone 55

Scale: 1:10,000 @A3

Map identification number:  
7500\_COM\_FLD\_001B\_010\_20120802

