





Tumut Local Environmental Plan 2012

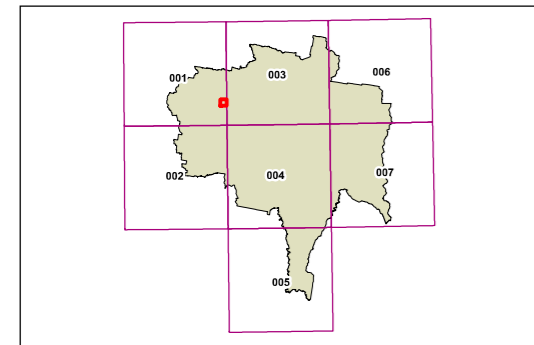
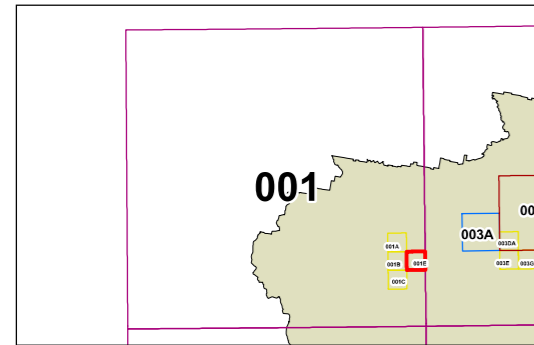
Flood Planning Map Sheet FLD_001E

Flood Planning Land

 Flood Planning Area
Data source - Adelong Flood Study Report
Water Resources Commission of NSW
April 1986

Cadastre

 Cadastre 17/09/2010 © Land and Property Information (LPI)



0 0.1 0.2
Kilometres

Projection: GDA 1994
MGA Zone 55

Scale: 1:10,000 @A3

Map identification number:
7500_COM_FLD_001E_010_20120802

