





Tumut Local Environmental Plan 2012

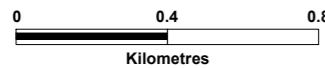
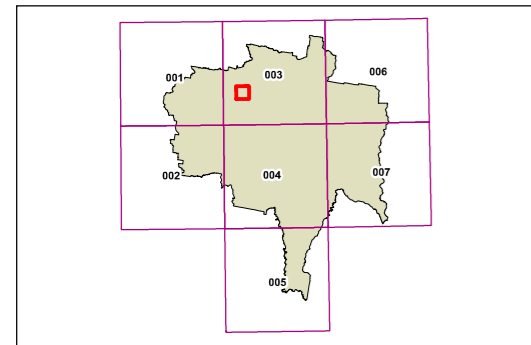
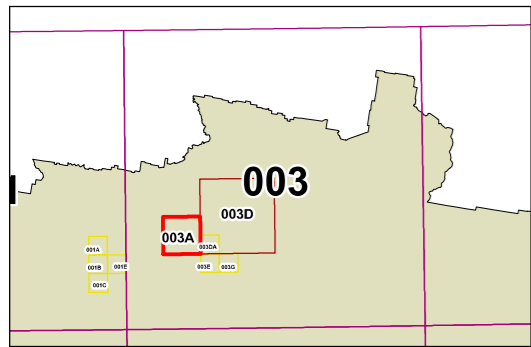
Flood Planning Map Sheet FLD_003A

Flood Planning Land

 Flood Planning Area
Data source - Tumut Flood Study Report
Department of Water Resources
January 1987

Cadastre

 Cadastre 17/09/2010 © Land and Property Information (LPI)



Projection: GDA 1994
MGA Zone 55

Scale: 1:20,000 @A3

Map identification number:
7500_COM_FLD_003A_020_20120803

