

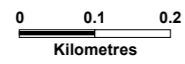
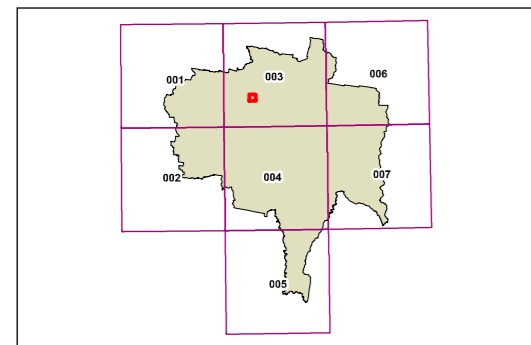
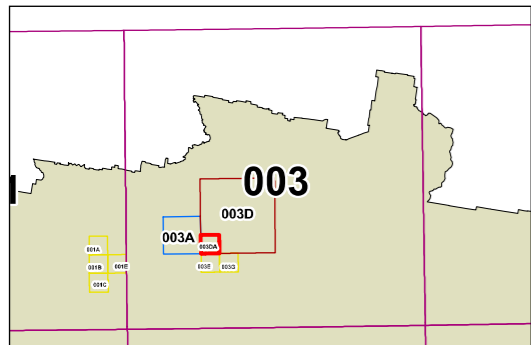


**Tumut Local
Environmental
Plan 2012**

**Flood Planning Map
Sheet FLD_003DA**

Flood Planning Land
Flood Planning Area
Data source - Tumut Flood Study Report
Department of Water Resources
January 1987

Cadastral
Cadastral 17/09/2010 © Land
and Property Information (LPI)



Projection: GDA 1994
MGA Zone 55

Scale: 1:10,000 @A3

Map identification number:
7500_COM_FLD_003DA_010_20120803

