





Tumut Local Environmental Plan 2012

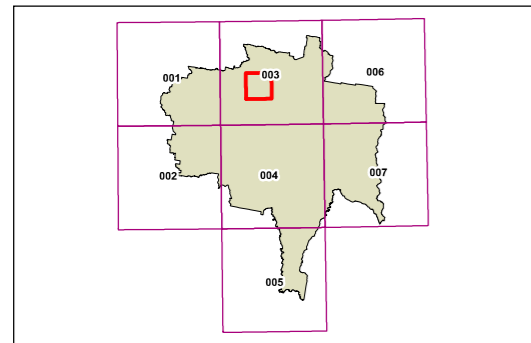
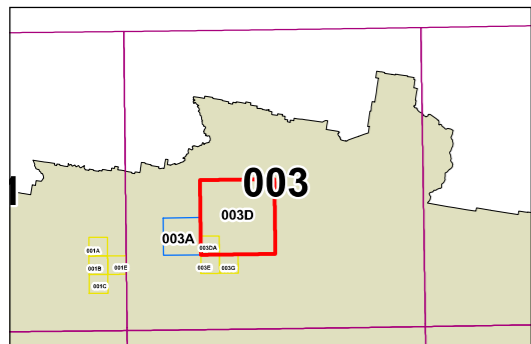
Flood Planning Map Sheet FLD_003D

Flood Planning Land

 Flood Planning Area
Data source - Tumut Flood Study Report
Department of Water Resources
January 1987

Cadastre

 Cadastre 17/09/2010 © Land and Property Information (LPI)



Projection: GDA 1994
MGA Zone 55

Scale: 1:40,000 @A3

Map identification number:
7500_COM_FLD_003D_040_20120803

