





# Tumut Local Environmental Plan 2012

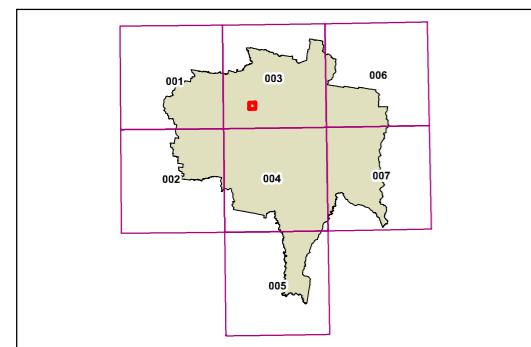
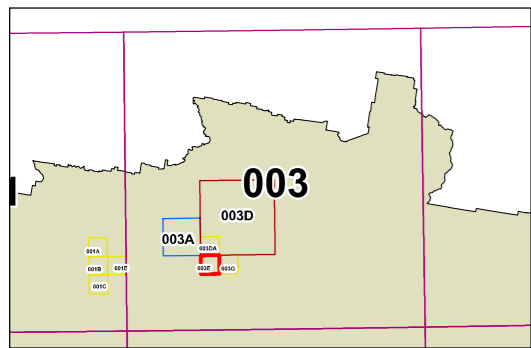
## Flood Planning Map Sheet FLD\_003E

### Flood Planning Land

 Flood Planning Area  
Data source - Tumut Flood Study Report  
Department of Water Resources  
January 1987

### Cadastr

 Cadastr 17/09/2010 © Land and Property Information (LPI)



0 0.1 0.2  
Kilometres

Projection: GDA 1994  
MGA Zone 55

Scale: 1:10,000 @A3

Map identification number:  
7500\_COM\_FLD\_003E\_010\_20120803

