



Tumut Local Environmental Plan 2012

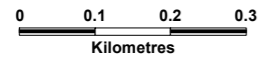
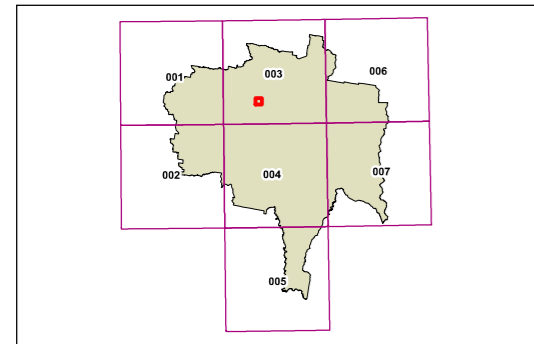
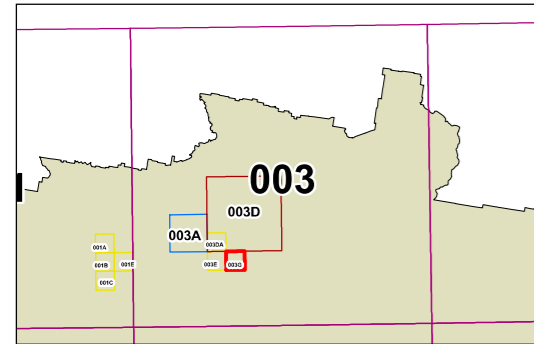
Flood Planning Map Sheet FLD_003G

Flood Planning Land

Flood Planning Area
Data source - Tumut Flood Study Report
Department of Water Resources
January 1987

Cadastral

Cadastral 17/09/2010 © Land and Property Information (LPI)



Scale: 1:10,000 @A3

Projection: GDA 1994
MGA Zone 55

Map identification number:
7500_COM_FLD_003G_010_20120803

