





# Tumut Local Environmental Plan 2012

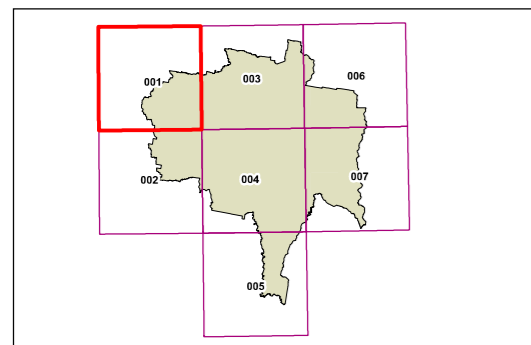
## Groundwater Vulnerability - Map Sheet GRV\_001

### Groundwater Vulnerability

 Groundwater Vulnerability

### Cadastre

 Cadastre 17/09/2010 © Land and Property Information (LPI)



Projection: GDA 1994  
MGA Zone 55

Scale: 1:160,000 @ A3

Map identification number:  
7500\_COM\_GRV\_001\_160\_20121017

