



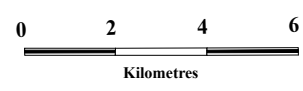
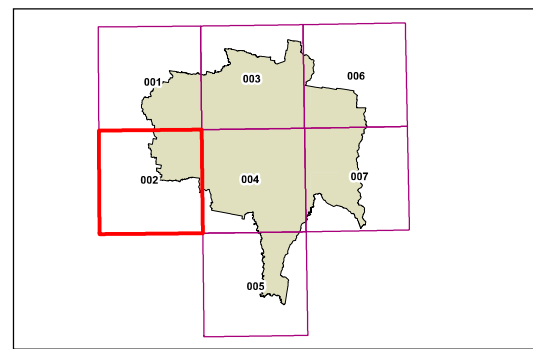


Tumut Local Environmental Plan 2012

Groundwater Vulnerability - Map Sheet GRV_002

Groundwater Vulnerability
 Groundwater Vulnerability

Cadastre
 Cadastre 17/09/2010 © Land and Property Information (LPI)



Projection: GDA 1994
MGA Zone 55
Scale: 1:160,000 @ A3

Map identification number:
7500_COM_GRV_002_160_20121017

