



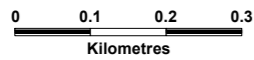
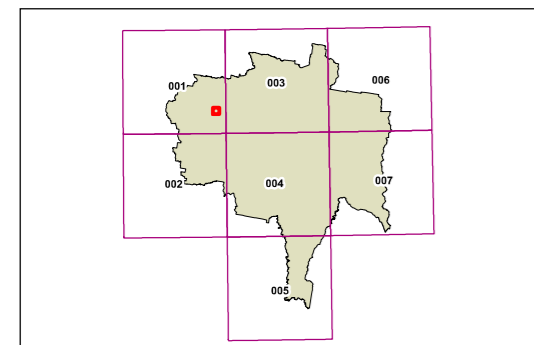
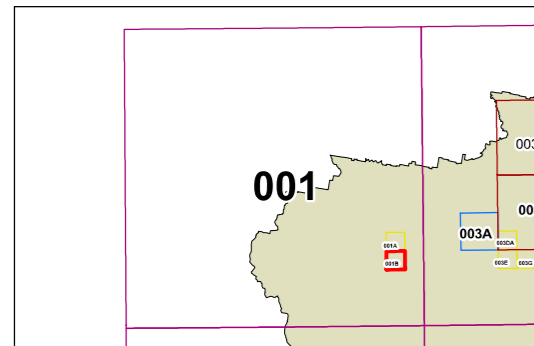


Tumut Local Environmental Plan 2012

Heritage Map - Sheet HER_001B

- Heritage**
-  Item - General
 -  Conservation Area - General

- Cadastral**
-  Cadastral 17/09/2010 © Land and Property Information (LPI)



Projection: GDA 1994
MGA Zone 55

Scale: 1:10,000 @A3

Map identification number:
7500_COM_HER_001B_010_20120803

