






**Tumut Local
Environmental
Plan 2012**

Heritage Map - Sheet HER_001D

Heritage

-  Item - General
-  Conservation Area - General

Cadastre

-  Cadastre 02/05/2016
Land and Property Information (LPI)

