






**Tumut Local
Environmental
Plan 2012**

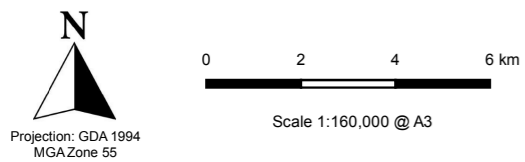
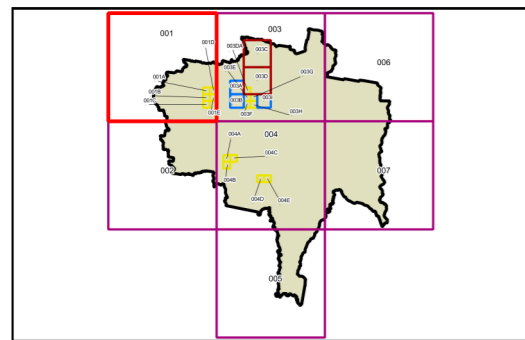
Heritage Map - Sheet HER_001

Heritage

-  Item - General
-  Conservation Area - General

Cadastre

-  Cadastre 02/05/2016
Land and Property Information (LPI)



Map identification number: 7500_COM_HER_001_160_20160816

