






Tumut Local Environmental Plan 2012

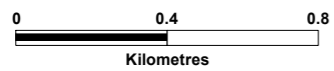
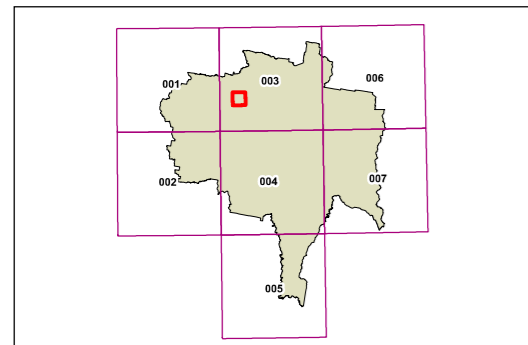
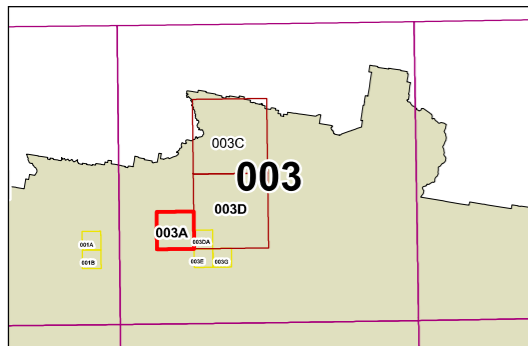
Heritage Map - Sheet HER_003A

Heritage

-  Item - General
-  Conservation Area - General

Cadastre

-  Cadastre 17/09/2010 © Land and Property Information (LPI)



Projection: GDA 1994
MGA Zone 55

Scale: 1:20,000 @A3

Map identification number:
7500_COM_HER_003A_020_20120803

