






**Tumut Local  
Environmental  
Plan 2012**

Heritage Map - Sheet HER\_003A

Heritage

-  Item - General
-  Conservation Area - General

Cadastre

-  Cadastre 02/05/2016  
Land and Property Information (LPI)

