






# Tumut Local Environmental Plan 2012

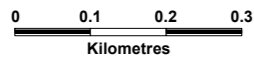
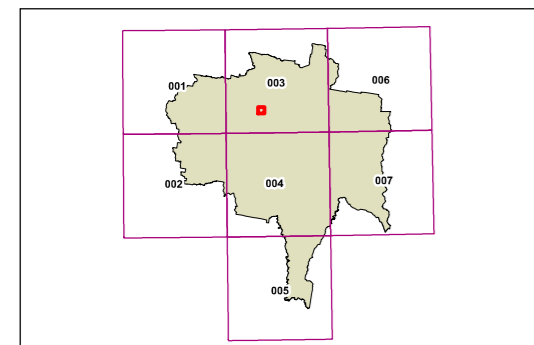
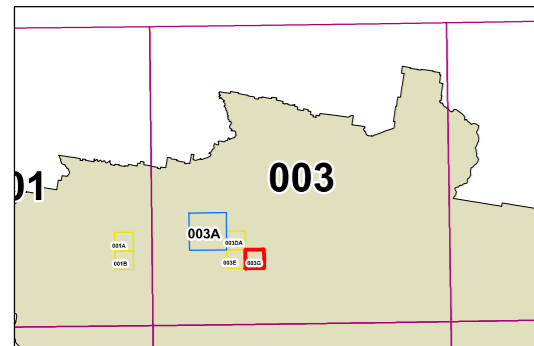
## Heritage Map - Sheet HER\_003G

### Heritage

-  Item - General
-  Conservation Area - General

### Cadastre

-  Cadastre 17/09/2010 © Land and Property Information (LPI)



Projection: GDA 1994  
MGA Zone 55

Scale: 1:10,000 @A3

Map identification number:  
7500\_COM\_HER\_003G\_010\_20120803

