



# Tumut Local Environmental Plan 2012

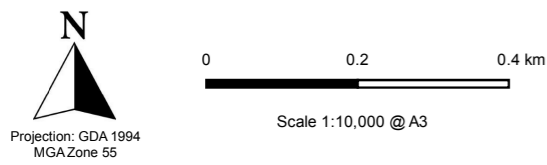
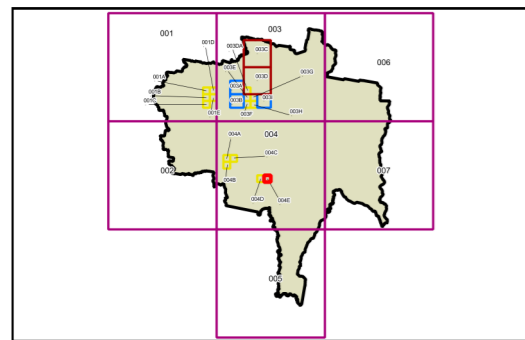
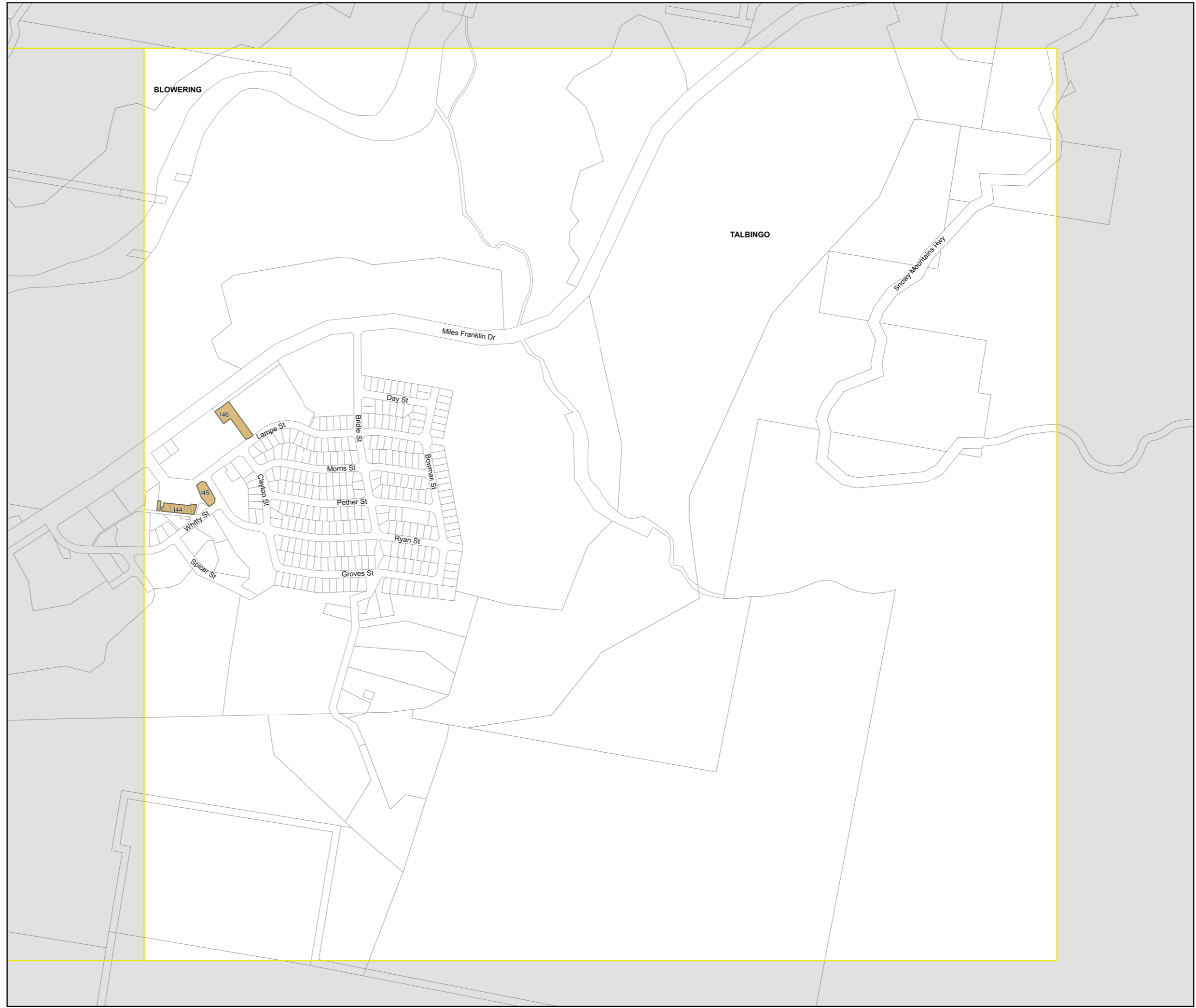
## Heritage Map - Sheet HER\_004E

### Heritage

- Item - General
- Conservation Area - General

### Cadastre

- Cadastre 02/05/2016 Land and Property Information (LPI)



Projection: GDA 1994  
MGAZone 55