




Tumut Local Environmental Plan 2012

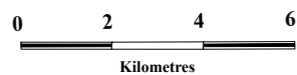
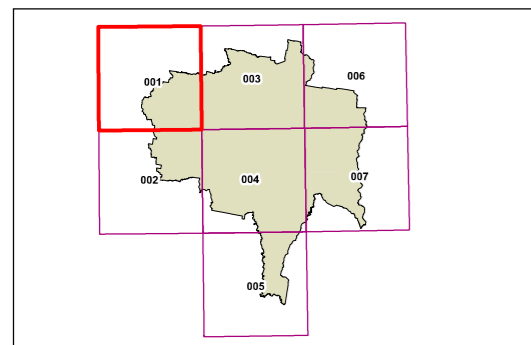
Landslide Risk Map - Sheet LRI_001

Landslip

 Landslide risk land

Cadastral

 Cadastral 17/09/2010 © Land and Property Information (LPI)



Projection: GDA 1994
MGA Zone 55

Scale: 1:160,000 @ A3

Map identification number:
7500_COM_LRI_001_160_20121017

