



**Tumut Local  
Environmental  
Plan 2012**

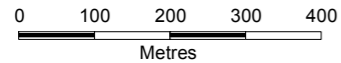
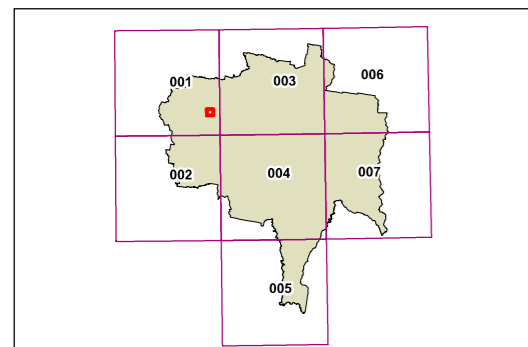
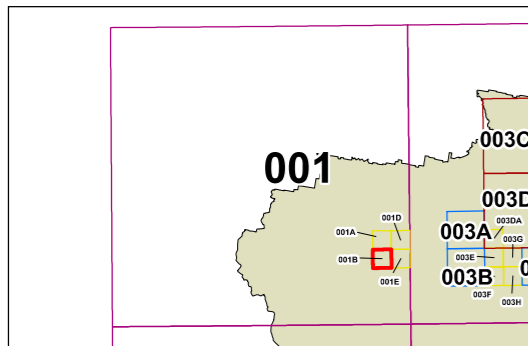
**Lot Size Map Sheet  
LSZ\_001B**

**Minimum Lot Size (sq m)**

B	225
M	600
R	750
W	4,500
X	5,000
Z	20,000
AB	300,000 (30ha)
AC	800,000 (80ha)
AD	1,500,000 (150ha)

**Cadastre**

Cadastre 01/03/2014 © Land and Property Information (LPI)



Projection: GDA 1994  
MGA Zone 55

Scale: 1:10,000 @A3

Map identification number:  
7500\_COM\_LSZ\_001B\_010\_20140521

