




**Tumut Local  
Environmental  
Plan 2012**

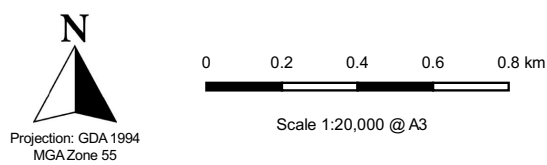
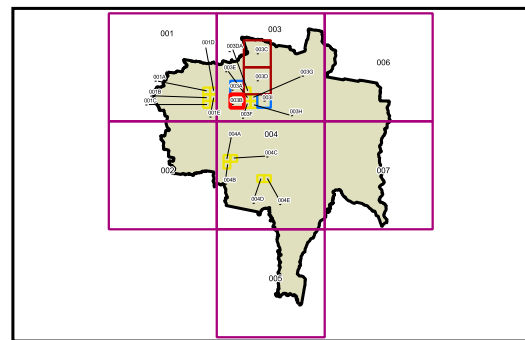
**Lot Size Map - Sheet LSZ\_003B**

**Minimum Lot Size (sq m)**

B	225
M	600
R	750
V	2400
W	4500
X	5000
Y	10000
Z	2ha
AA	8ha
AB	30ha
AC	80ha
AD	150ha

**Cadastral**

 Cadastral 02/05/2016  
 Land and Property Information (LPI)



Map identification number: 7500\_COM\_LSZ\_003B\_02\_20161108

