



Tumut Local Environmental Plan 2012

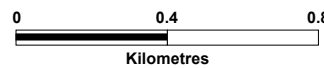
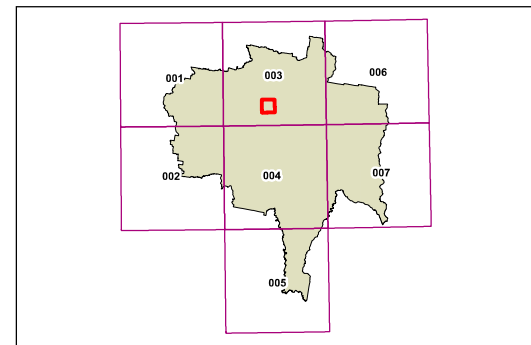
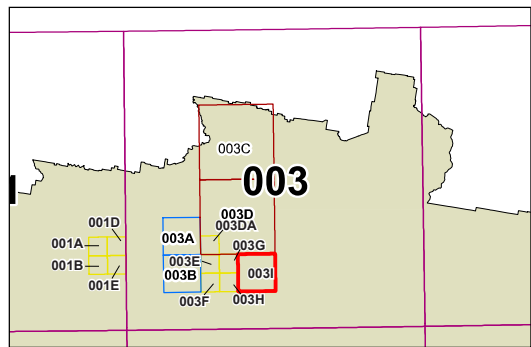
Lot Size Map - Sheet LSZ_003I

Minimum Lot Size (sq m)

B	225
M	600
R	750
W	4,500
X	5,000
Z	20,000
AB	30ha
AC	80ha
AD	150ha

Cadastre

Cadastre 17/09/2010 © Land and Property Information (LPI)



Projection: GDA 1994
MGA Zone 55

Scale: 1:20,000 @A3

Map identification number:
7500_COM_LSZ_003I_020_20121017

