



# Tumut Local Environmental Plan 2012

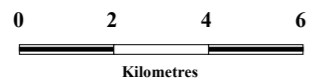
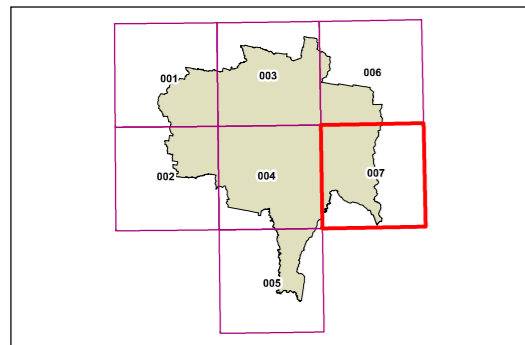
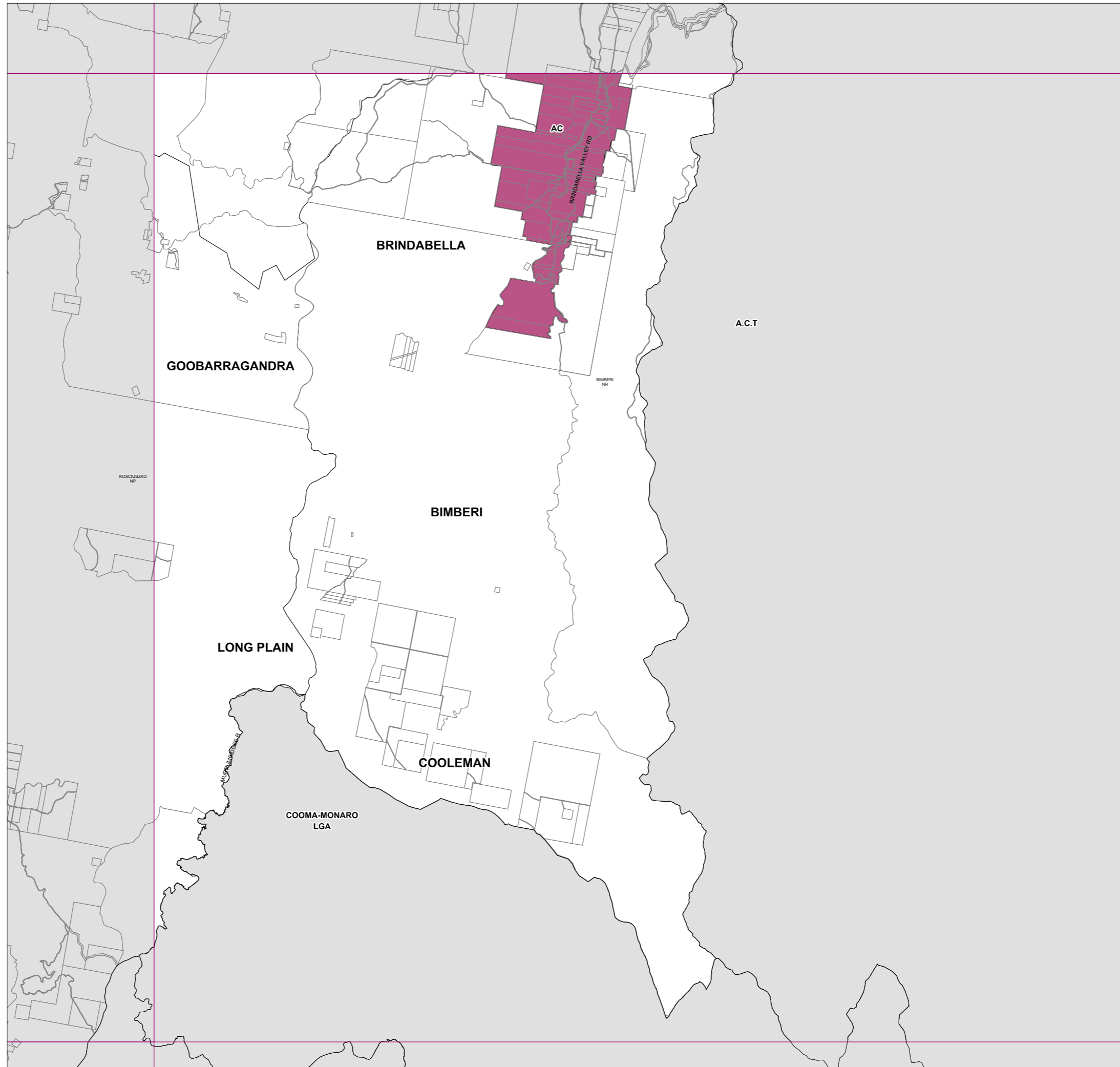
## Lot Size Map - Sheet LSZ\_007

### Minimum Lot Size (sq m)

B	225
M	600
R	750
W	4,500
X	5,000
Z	20,000
AB	30ha
AC	80ha
AD	150ha

### Cadastral

Cadastral 17/09/2010 © Land and Property Information (LPI)



Projection: GDA 1994  
MGA Zone 55

Scale: 1:160,000 @A3

Map identification number:  
7500\_COM\_LSZ\_007\_160\_20121017