



Tumut Local Environmental Plan 2012

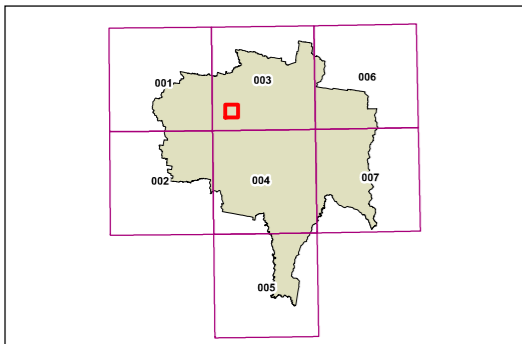
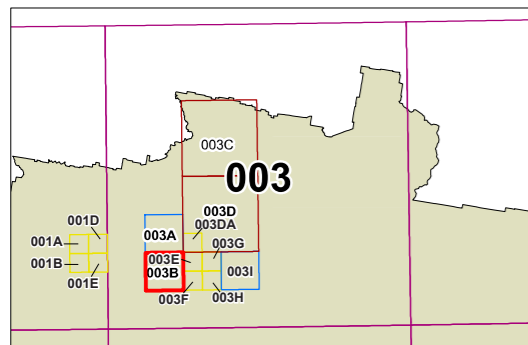
Land Zoning Map - Sheet LZN_003B

Zone

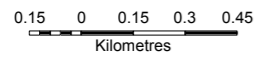
B1	Neighbourhood Centre
B2	Local Centre
E1	National Parks and Nature Reserves
IN1	General Industrial
IN2	Light Industrial
R2	Low Density Residential
R3	Medium Density Residential
R5	Large Lot Residential
RE1	Public Recreation
RE2	Private Recreation
RU1	Primary Production
RU3	Forestry
RU5	Village
SP2	Infrastructure

Cadastre

Cadastre 17/09/2010 © Land and Property Information (LPI)



Projection: GDA 1994
MGA Zone 55



Scale: 1:20,000@A3

Map identification number:
7500_COM_LZN_003B_020_20121127

