



# Tumut Local Environmental Plan 2012

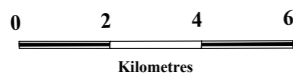
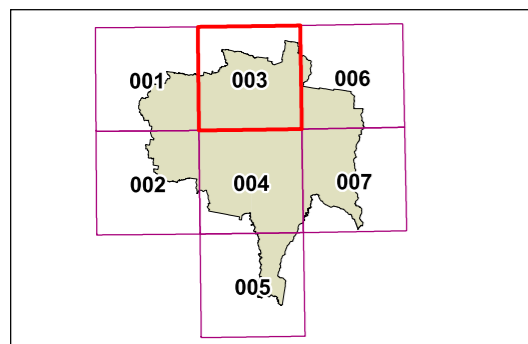
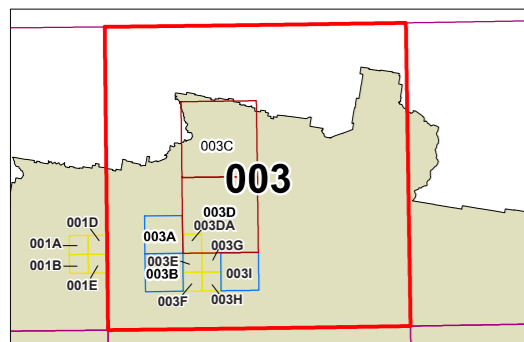
## Land Zoning Map - Sheet LZN\_003

### Zone

|     |                                    |
|-----|------------------------------------|
| B1  | Neighbourhood Centre               |
| B2  | Local Centre                       |
| E1  | National Parks and Nature Reserves |
| IN1 | General Industrial                 |
| IN2 | Light Industrial                   |
| R2  | Low Density Residential            |
| R3  | Medium Density Residential         |
| R5  | Large Lot Residential              |
| RE1 | Public Recreation                  |
| RE2 | Private Recreation                 |
| RU1 | Primary Production                 |
| RU3 | Forestry                           |
| RU5 | Village                            |
| SP2 | Infrastructure                     |

### Cadastre

Cadastre 17/09/2010 © Land and Property Information (LPI)



Projection: GDA 1994  
MGA Zone 55

Scale: 1:160,000 @ A3

Map identification number:  
7500\_COM\_LZN\_003\_160\_20121127

