



# Tumut Local Environmental Plan 2012

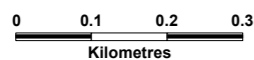
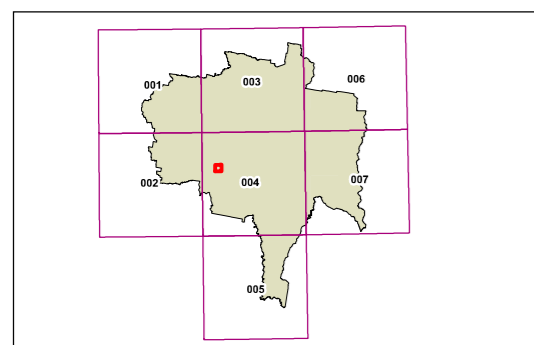
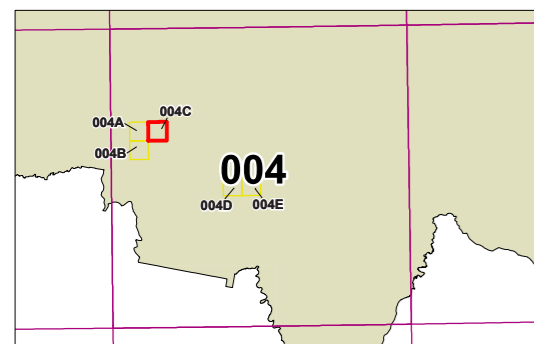
## Land Zoning Map - Sheet LZN\_004C

### Zone

- B1 Neighbourhood Centre
- B2 Local Centre
- E1 National Parks and Nature Reserves
- IN1 General Industrial
- IN2 Light Industrial
- R2 Low Density Residential
- R3 Medium Density Residential
- R5 Large Lot Residential
- RE1 Public Recreation
- RE2 Private Recreation
- RU1 Primary Production
- RU3 Forestry
- RU5 Village
- SP2 Infrastructure

### Cadastre

Cadastre 17/09/2010 © Land and Property Information (LPI)



Scale: 1:10,000 @A3

Projection: GDA 1994  
MGA Zone 55

Map identification number:  
7500\_COM\_LZN\_004C\_010\_20121127

