




Tumut Local Environmental Plan 2012


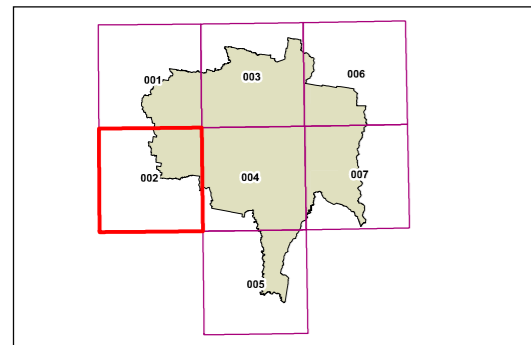
Riparian Lands and Watercourses Map - Sheet RLW_002

Watercourse Land

 Watercourse

Cadastre

 Cadastre 17/09/2010 © Land and Property Information (LPI)



Projection: GDA 1994
MGA Zone 55

Scale: 1:160,000 @ A3

Map identification number:
7500_COM_RLW_002_160_20121017

