




Tumut Local Environmental Plan 2012

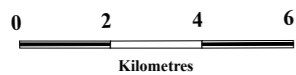
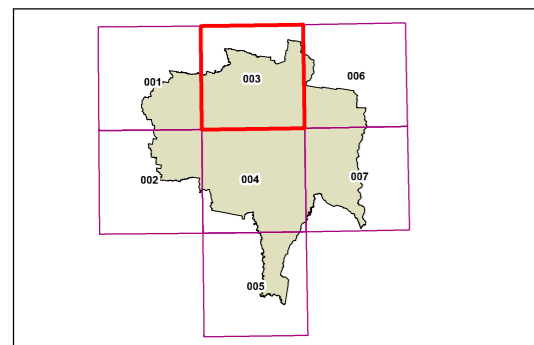
Salinity Map - Sheet SAL_003

Saline Land

 Saline land

Cadastral

 Cadastral 17/09/2010 © Land and Property Information (LPI)



Scale: 1:160,000 @ A3

Projection: GDA 1994
MGA Zone 55

Map identification number:
7500_COM_SAL_003_160_20121017

