






**Tweed Local Environmental Plan 2014**


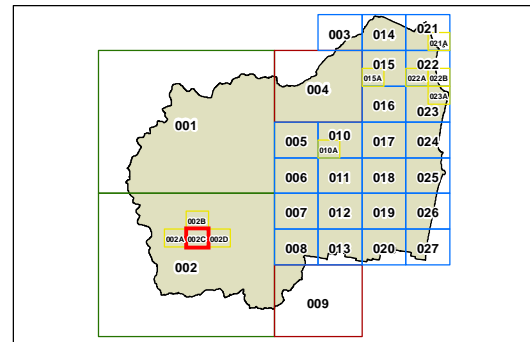
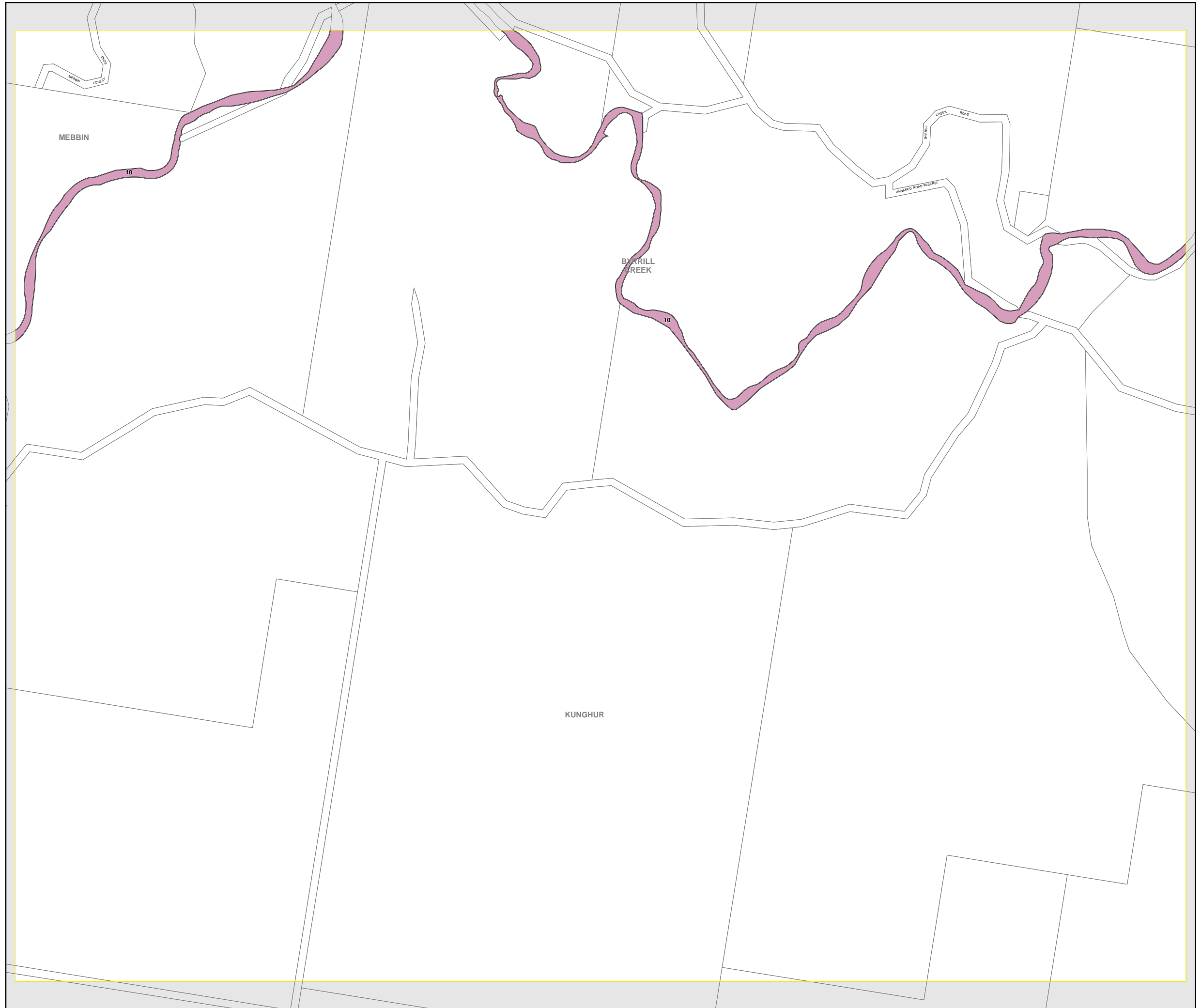
**Additional Permitted Uses Map - Sheet APU\_002C**

**Additional Permitted Uses**

 Refer to Schedule 1

**Cadastral**

 Base Data 10/12/2013 © Land and Property Information  
 Addendum Data 10/12/2013 © Tweed Shire Council



Scale : 1:10,000 @ A3

Projection: GDA 1994  
MGA Zone 56