






**Tweed Local  
Environmental  
Plan 2014**

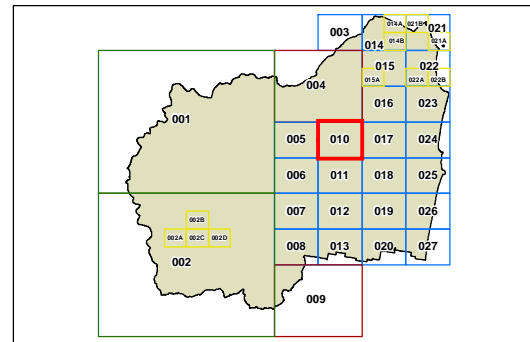
**Additional Permitted Uses Map  
- Sheet APU\_010**

**Additional Permitted Uses**

 Refer to Schedule 1

**Cadastral**

 Base Data 07/11/2018 © Spatial Services  
 Addendum Data 07/11/2018 © Tweed Shire Council



0 150 300 450 600  
Metres

Scale : 1:20,000 @ A3

Projection: GDA 1994  
MGA Zone 56

Map identification number: 7550\_COM\_APU\_010\_020\_20181107

