






Tweed Local Environmental Plan 2014

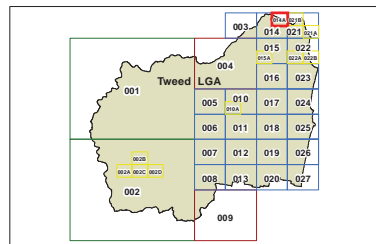
Additional Permitted Uses Map - Sheet APU_014A

Additional Permitted Uses

 Refer to Schedule 1

Cadastre

 Base Data 13/10/2015 © Land and Property Information
 Addendum Data 13/10/2015 © Tweed Shire Council



0 75 150 225 300 Meters

Scale : 1:10,000 @ A3

Projection: GDA 1994
MGA Zone 56

Map identification number: 7550_COM_APU_014A_010_20151013

