





# Tweed Local Environmental Plan 2014

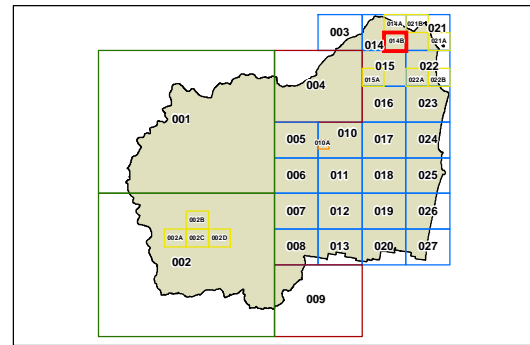
## Additional Permitted Uses Map - Sheet APU\_014B

### Additional Permitted Uses

 Refer to Schedule 1

### Cadastre

 Base Data 27/06/2018  
© Land and Property Information (LPI)  
Addendum Data 27/06/2018  
© Tweed Shire Council



0 75 150 225 300 Metres

Scale: 1:10,000 @ A3

Projection: GDA 1994  
MGA Zone 56