





**Tweed Local Environmental Plan 2014**

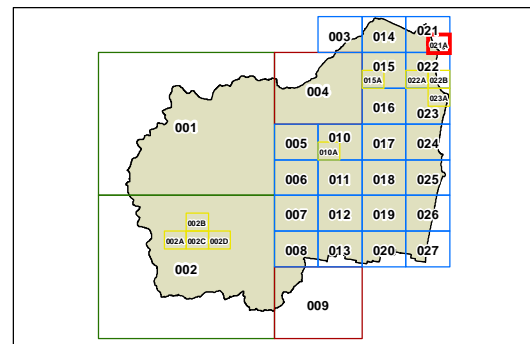
**Additional Permitted Uses Map - Sheet APU\_021A**

**Additional Permitted Uses**

 Refer to Schedule 1

**Cadastral**

 Base Data 10/12/2013 © Land and Property Information  
Addendum Data 10/12/2013 © Tweed Shire Council



0 75 150 225 300 Metres  
Scale : 1:10,000 @ A3

Projection: GDA 1994  
MGA Zone 56

Map identification number: 7550\_COM\_APU\_021A\_010\_20140303

