





**Tweed Local Environmental Plan 2014**

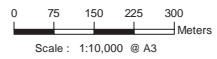
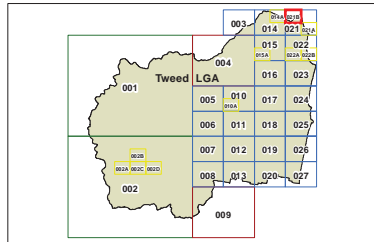
**Additional Permitted Uses Map - Sheet APU\_021B**

**Additional Permitted Uses**

 Refer to Schedule 1

**Cadastral**

 Base Data 13/10/2015 © Land and Property Information  
Addendum Data 13/10/2015 © Tweed Shire Council



Projection: GDA 1994  
MGA Zone 56

Map identification number: 7550\_COM\_APU\_021B\_010\_20151013

