






# Tweed Local Environmental Plan 2014

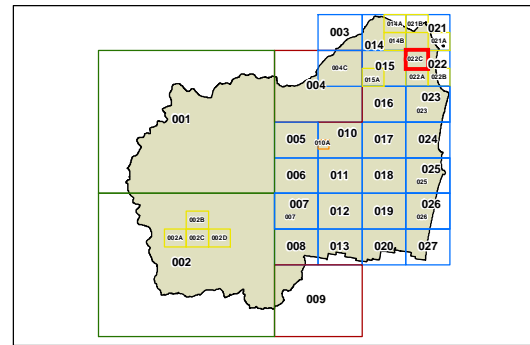
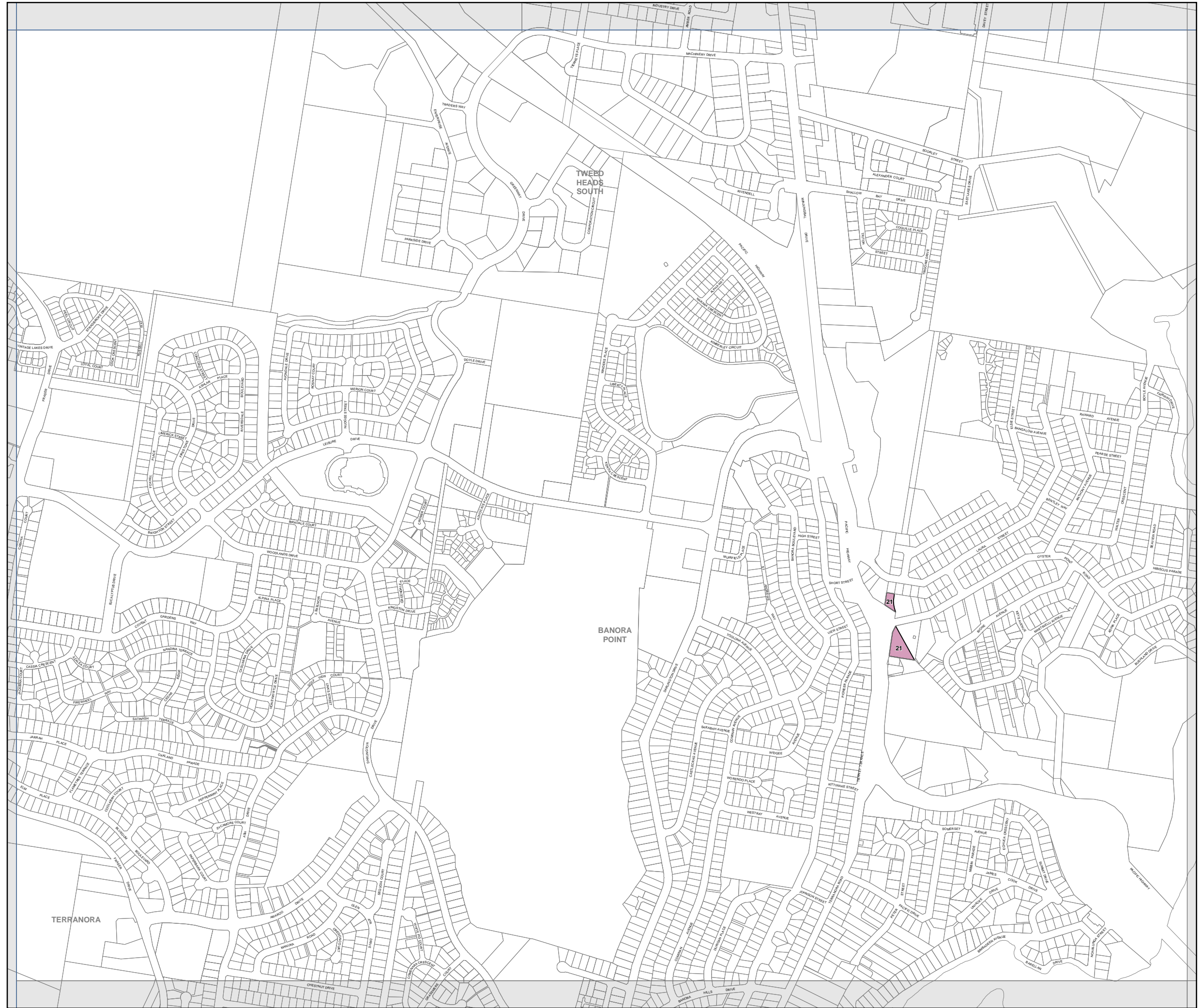
## Additional Permitted Uses Map - Sheet APU\_022C

### Additional Permitted Uses

 Refer to Schedule 1

### Cadastral

 Base Data 08/10/2018 © Spatial Services  
 Addendum Data 08/10/2018 © Tweed Shire Council



0 75 150 225 300 Metres

Scale : 1:10,000 @ A3

Projection: GDA 1994  
MGA Zone 56