





Tweed Local Environmental Plan 2014

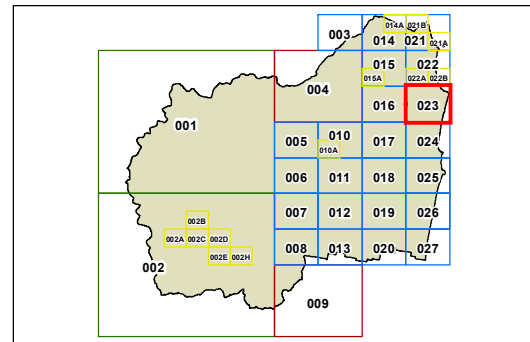
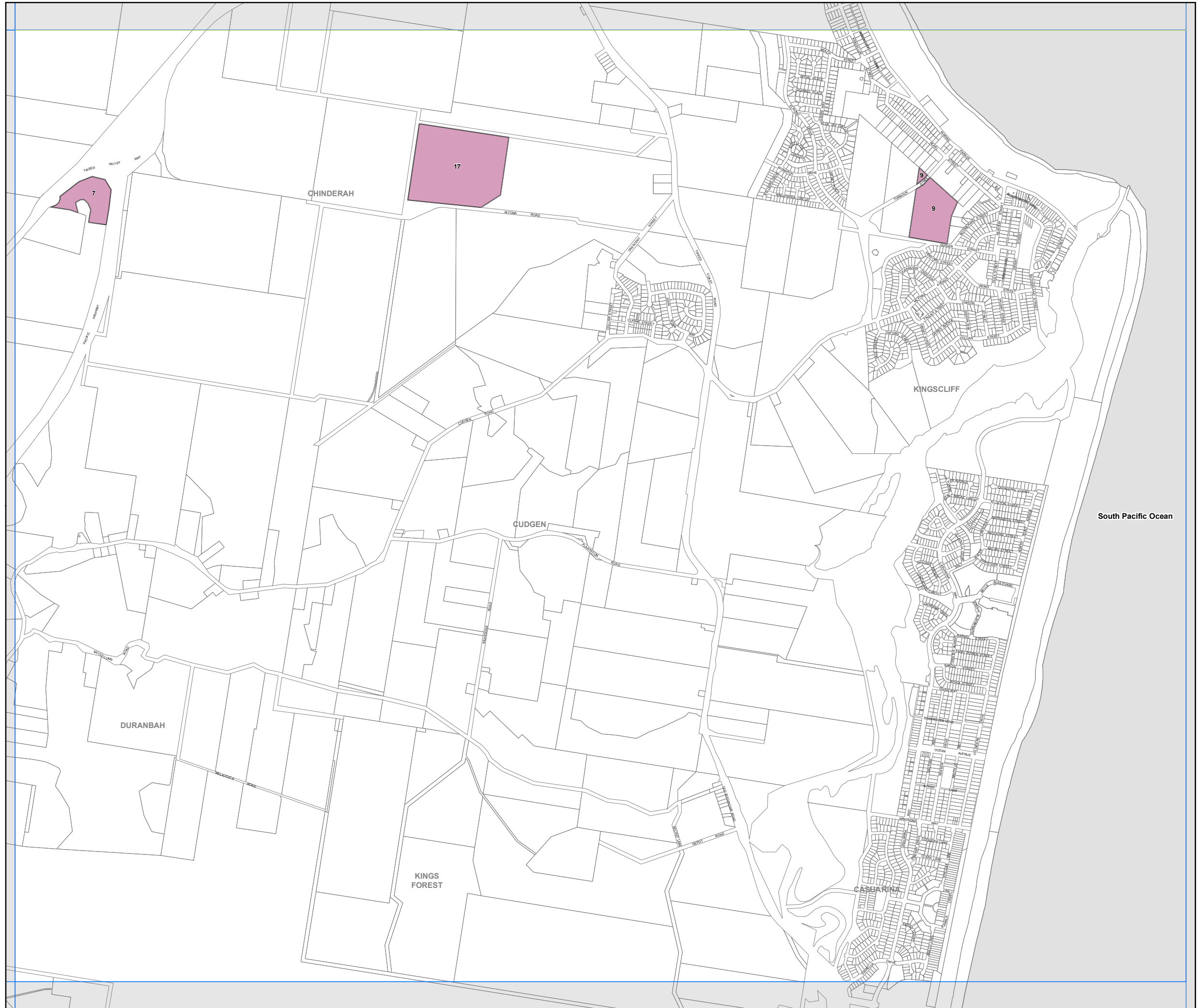
Additional Permitted Uses Map - Sheet APU_023

Additional Permitted Uses

 Refer to Schedule 1

Cadastral

 Base Data 03/08/2016
 © Land and Property Information (LPI)
 Addendum Data 07/09/2016
 © Tweed Shire Council



0 150 300 450 600 Metres

Scale : 1:20,000 @ A3

Projection: GDA 1994
MGA Zone 56

Map identification number: 7550_COM_APU_023_020_20160907