






Tweed Local Environmental Plan 2014

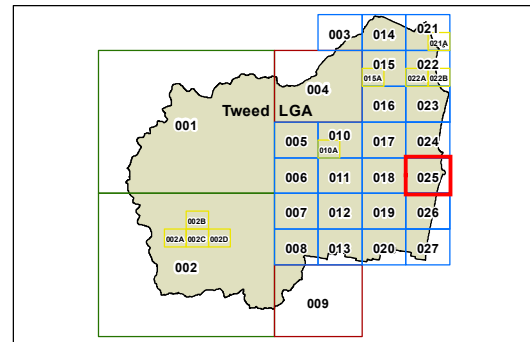
Additional Permitted Uses Map - Sheet APU_025

Additional Permitted Uses

 Refer to Schedule 1

Cadastre

 Base Data 06/10/2015 © Land and Property Information
 Addendum Data 06/10/2015 © Tweed Shire Council



0 150 300 450 600 Meters

Scale : 1:20,000 @ A3

Projection: GDA 1994
MGA Zone 56

Map identification number: 7550_COM_APU_025_020_20151006

