



**Tweed Local
Environmental
Plan 2014**

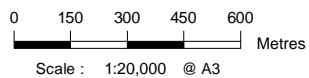
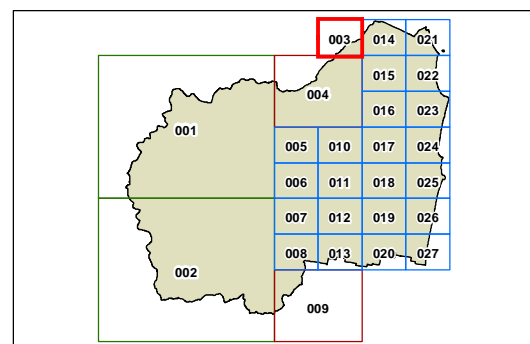
**Acid Sulfate Soils Map
- Sheet ASS_003**

Acid Sulfate Soils

- 1 Class 1
- 2 Class 2
- 3 Class 3
- 4 Class 4
- 5 Class 5

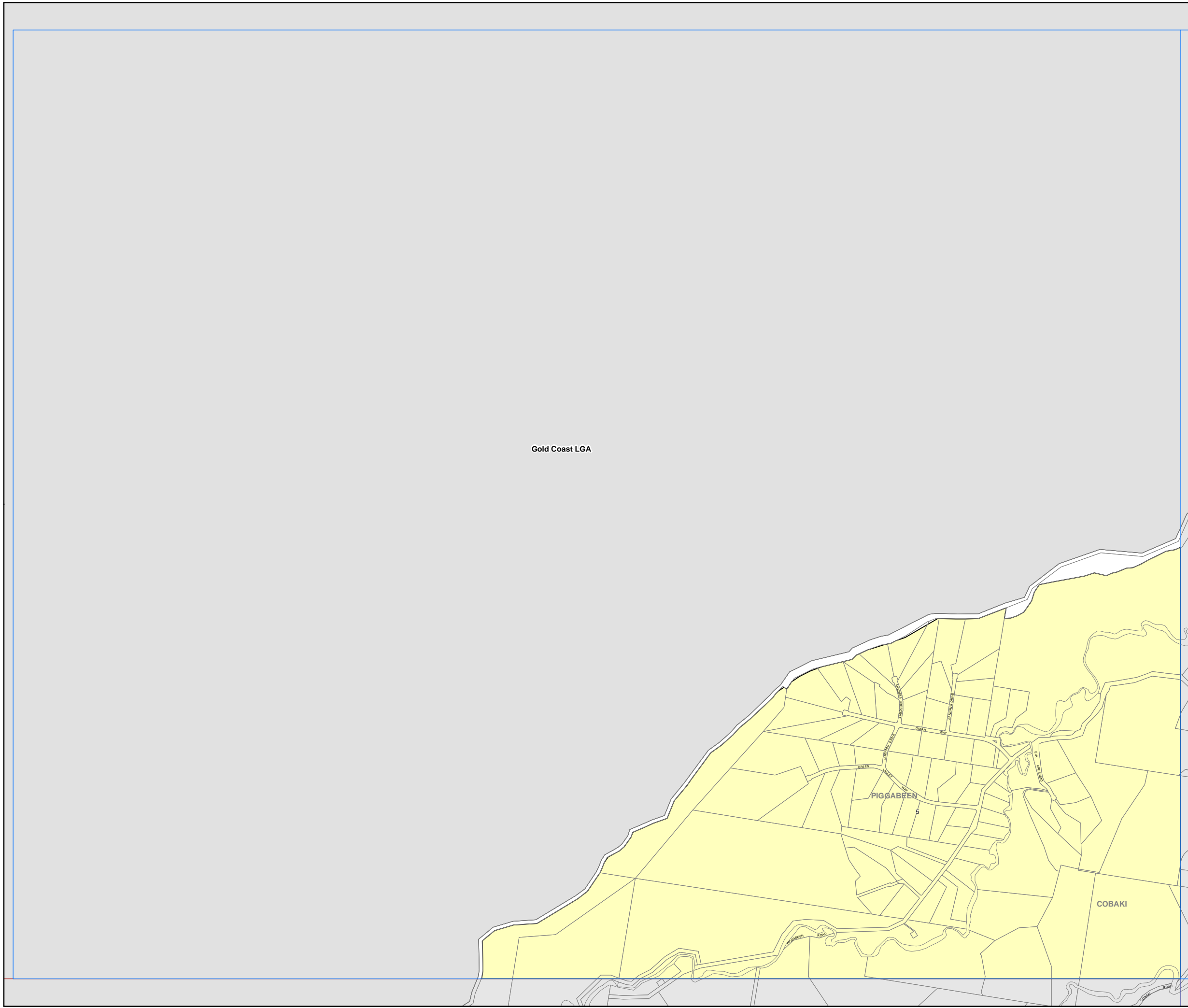
Cadastre

Base Data 04/12/2013 © Land and Property Information
Addendum Data 04/12/2013 © Tweed Shire Council



Projection: GDA 1994
MGA Zone 56

Map identification number: 7550_COM_ASS_003_020_20140303



Gold Coast LGA

PIGGABREEN

5

COBAKI