





**Tweed Local Environmental Plan 2014**

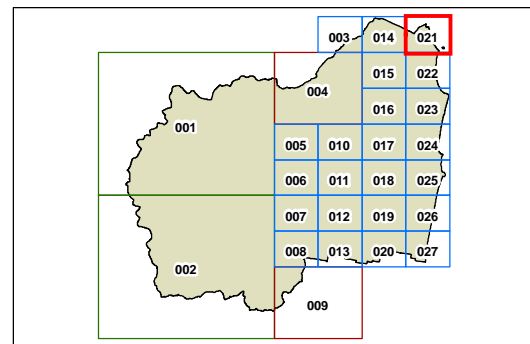
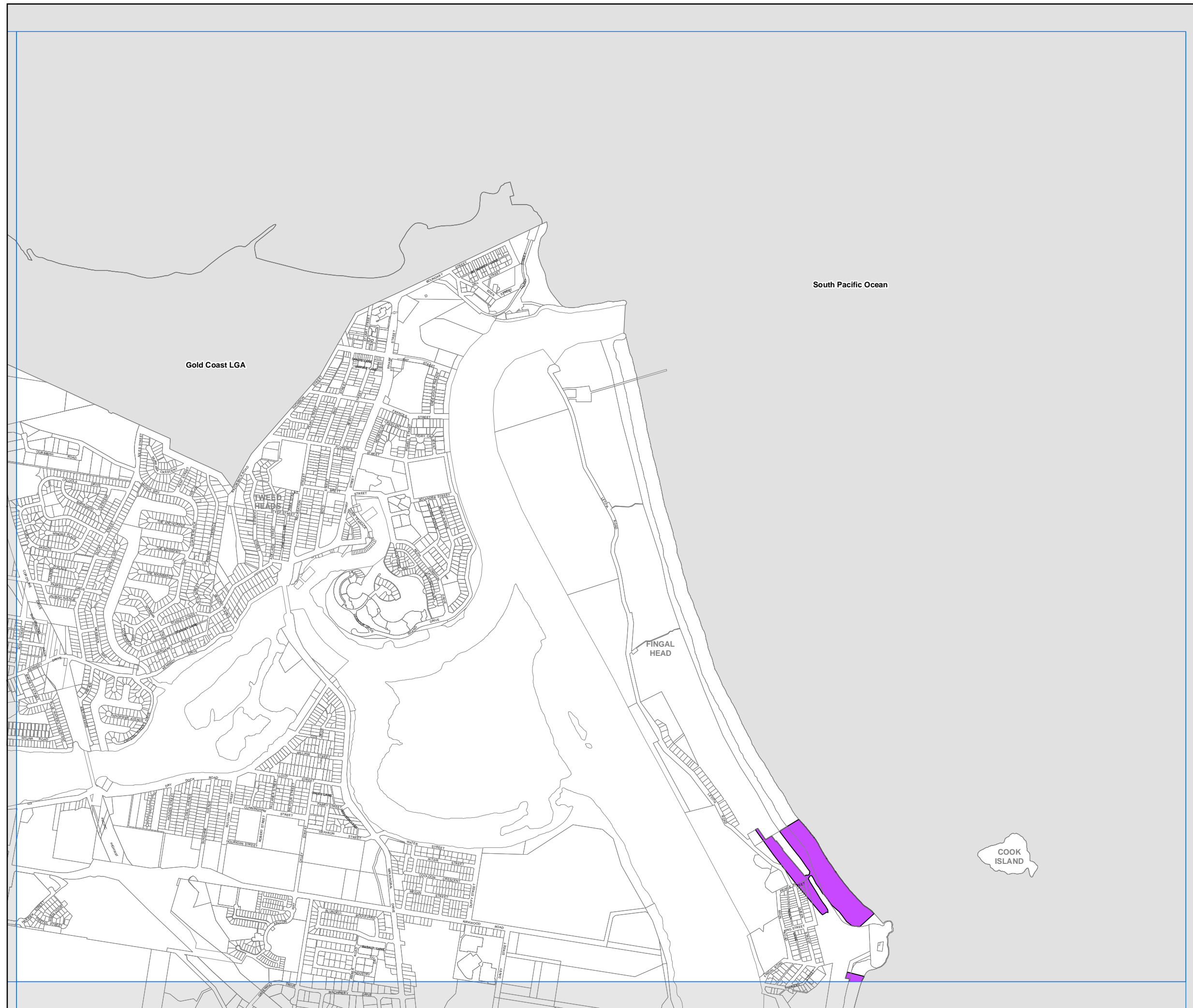
**Coastal Risk Planning Map - Sheet CRP\_021**

**Coastal Risk Planning**

 Coastal Risk

**Cadastre**

 Base Data 05/12/2013 © Land and Property Information  
Addendum Data 05/12/2013 © Tweed Shire Council



0 150 300 450 600  
Metres  
Scale : 1:20,000 @ A3

Projection: GDA 1994  
MGA Zone 56

Map identification number: 7550\_COM\_CRP\_021\_020\_20140303