






# Tweed Local Environmental Plan 2014

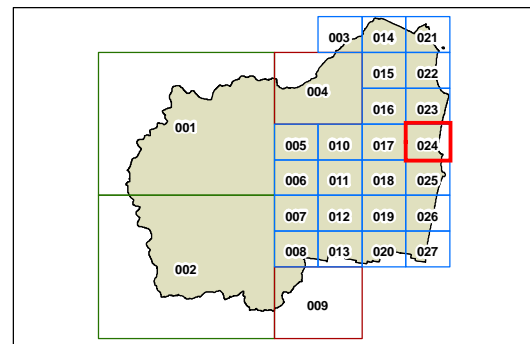
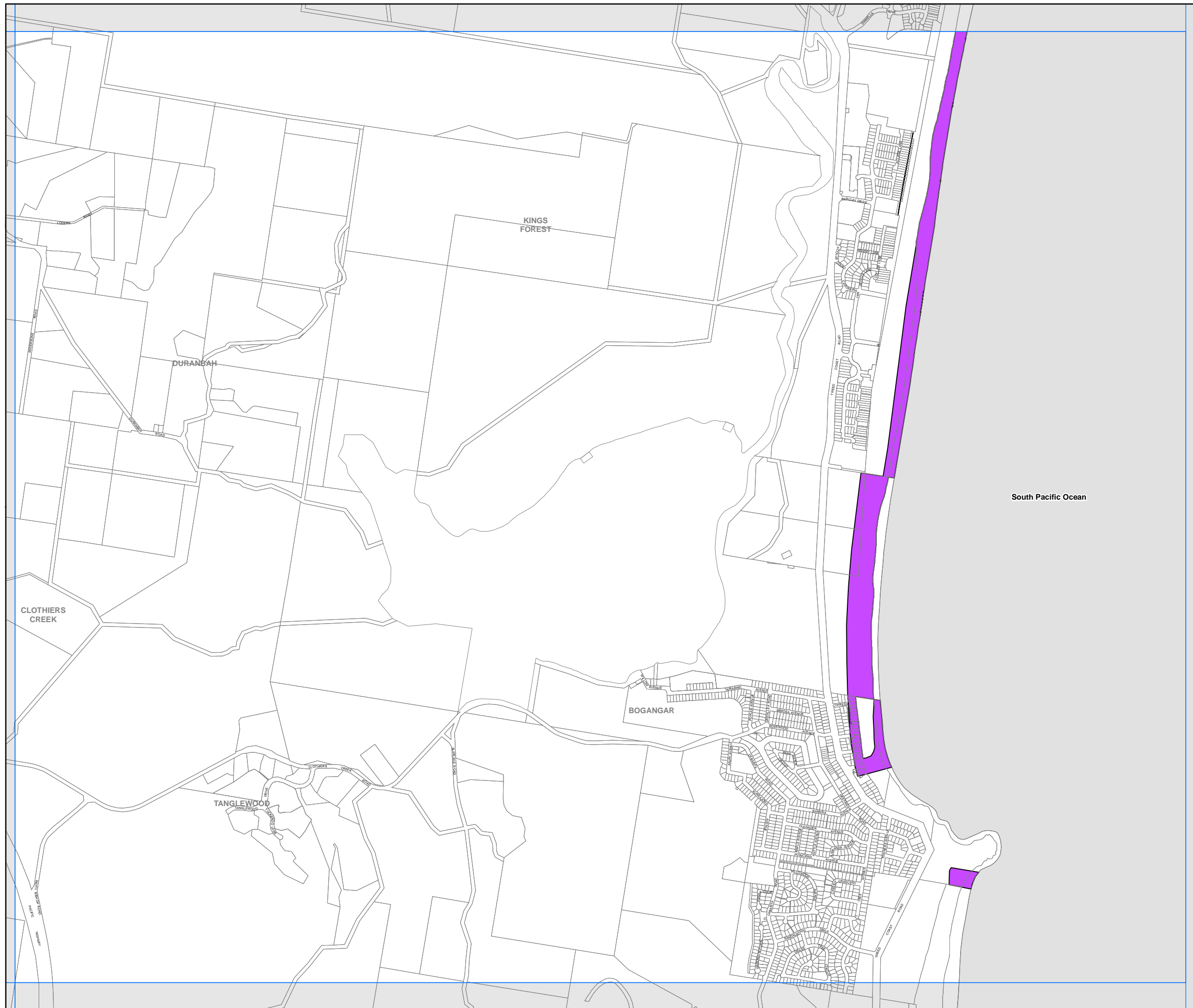
## Coastal Risk Planning Map - Sheet CRP\_024

### Coastal Risk Planning

 Coastal Risk

### Cadastral

 Base Data 05/12/2013 © Land and Property Information  
 Addendum Data 05/12/2013 © Tweed Shire Council



0 150 300 450 600 Metres

Scale : 1:20,000 @ A3

Projection: GDA 1994  
MGA Zone 56

Map identification number: 7550\_COM\_CRP\_024\_020\_20140303