





Tweed Local Environmental Plan 2014

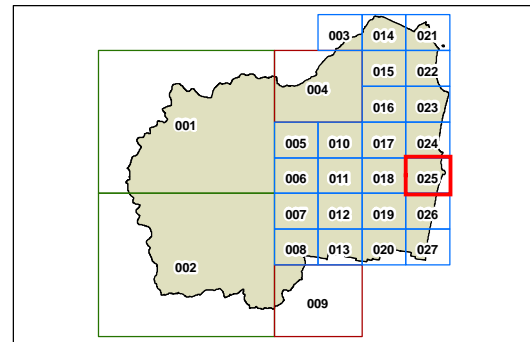
Coastal Risk Planning Map - Sheet CRP_025

Coastal Risk Planning

 Coastal Risk

Cadastre

 Base Data 05/12/2013 © Land and Property Information
Addendum Data 05/12/2013 © Tweed Shire Council



0 150 300 450 600
Metres
Scale : 1:20,000 @ A3

Projection: GDA 1994
MGA Zone 56

Map identification number: 7550_COM_CRP_025_020_20140303

