






Tweed Local Environmental Plan 2014


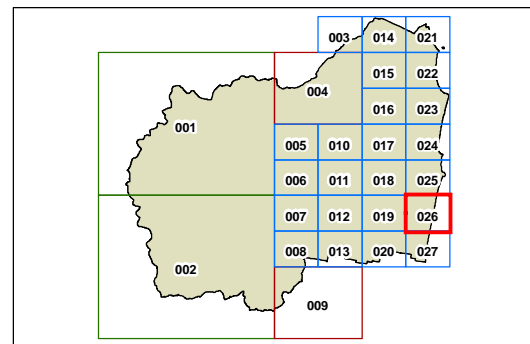
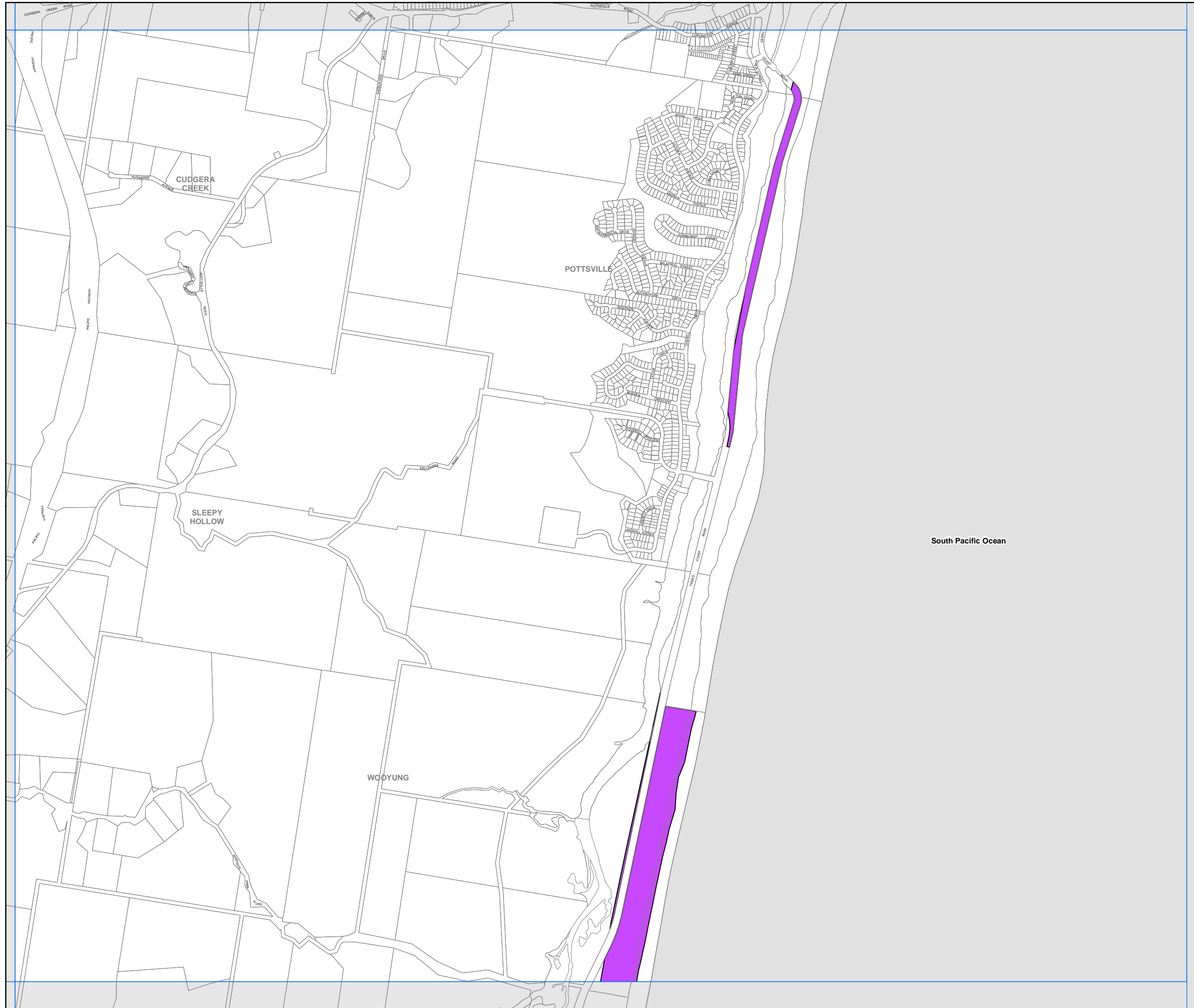
Coastal Risk Planning Map - Sheet CRP_026

Coastal Risk Planning

 Coastal Risk

Cadastre

 Base Data 05/12/2013 © Land and Property Information
 Addendum Data 05/12/2013 © Tweed Shire Council



Scale : 1:20,000 @ A3

Projection: GDA 1994
MGA Zone 56