





# Tweed Local Environmental Plan 2014

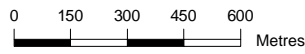
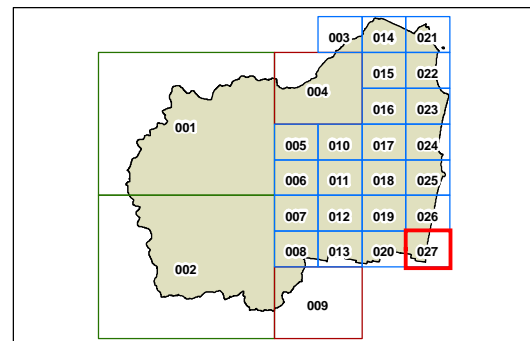
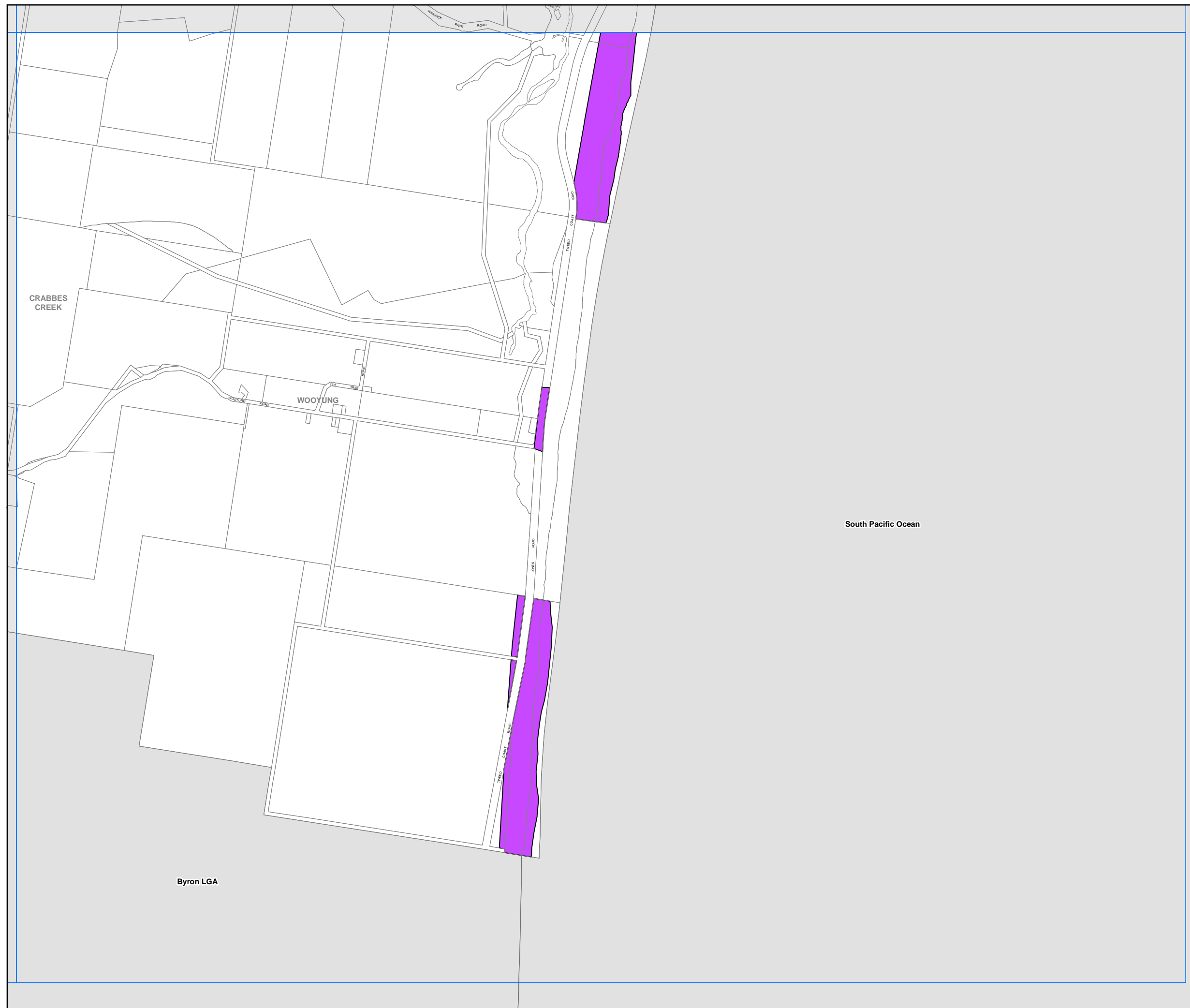
## Coastal Risk Planning Map - Sheet CRP\_027

### Coastal Risk Planning

 Coastal Risk

### Cadastral

 Base Data 05/12/2013 © Land and Property Information  
Addendum Data 05/12/2013 © Tweed Shire Council



Scale : 1:20,000 @ A3

Projection: GDA 1994  
MGA Zone 56