





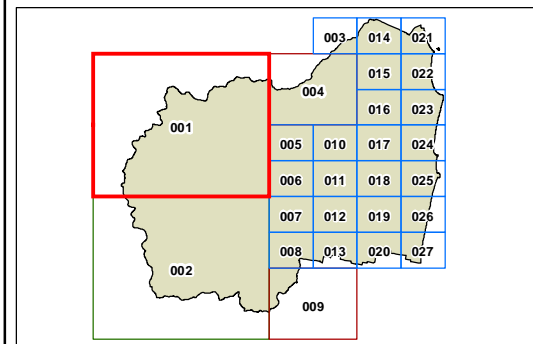
**Tweed Local
Environmental
Plan 2014**

**Drinking Water Catchment Map
- Sheet DWC_001**

 Drinking Water Catchment

Cadastre

 Base Data 05/12/2013 © Land and Property Information
Addendum Data 05/12/2013 © Tweed Shire Council



0 600 1,200 1,800 2,400
Metres
Scale : 1:80,000 @ A3

Projection: GDA 1994
MGA Zone 56

Map identification number: 7550_COM_DWC_001_080_20140303

